

The relationship between geography and climate in the generic-level patterns of Chinese seed plants

ZHU Hua* MA You-Xin YAN Li-Chun HU Hua-Bin

(Xishuangbanna Tropical Botanical Garden, The Chinese Academy of Sciences, Kunming 650223, China)

Abstract This paper aims to illustrate the distribution patterns of generic-level elements of Chinese seed plants and their correlations to climatic and geographic gradients. A total of 204 regional floras covering all of China were used to make distribution maps for all seed plant genera using GIS (Geographic Information Systems) technology. Climatic gradients were based on data sets from 841 meteorological stations throughout China. Definitions for floristic distributional patterns were based upon the work of Prof. Z. Y. Wu. Most of these floristic distributional patterns were strongly correlated with the geographic gradients in climate, except for cosmopolitan, cultivated and invasive genera. Tropical genera form a large fraction of the total genera (ranging from 0.84% to 94.38% in the regional floras) with the highest proportion in southern Yunnan and Hainan Island. Tropical genera occur predominantly in southern China of $<30^{\circ}$ N latitude and decreased with increasing latitude, as would be expected. Interestingly, the disjunct Tropical Asia and Tropical America distribution were not restricted to southern latitudes. Temperate genera account for 5.1% to 98.83% of the total genera in regional floras with the highest proportion in the province of Xinjiang. Most of these genera followed geographic gradients in climate as expected (temperate genera conspicuously dominate the landscape at higher latitudes), except the East Asian and North American disjunct distribution, Eastern Asian distribution and Chinese endemic distribution. Generally, most plant genera demonstrated some correlation with climatic and geographic gradients. The most important gradients were those of annual air temperature and precipitation. A small fraction did not demonstrate significantly particular pattern: “Cosmopolitan”, “East Asian and North American disjunct”, “Eastern Asian” and “Chinese endemic” distributions. The North Temperate distribution had the highest correlation with mean annual air temperature and precipitation. These results demonstrate that the Chinese seed plant genera correspond well to recognized vegetation zones and floristic regions, providing further support for the current phytogeographic definitions.

Key words genera of Chinese seed plants, geographical elements, distribution patterns, correlation to climatic factors and geography.

Within the country of China, plant systematic studies have a long history. Hu (1926, 1929, 1935, 1936) gave a primary viewpoint on the characteristic elements of the Chinese flora. Liu (1934) gave a framework for the geographic distribution of these floristic elements, while Li (1944) discussed these distribution patterns in more detail, based on studies of the family Araliaceae. Wu (1965) studied the distribution patterns of Chinese seed plants at the generic level (ca. 2980 genera), pointing out the country's tropical affinity. Zhang (1962, 1980) analyzed the floristic composition and characteristics of southern China and discussed its origins. Wu and Wang (1983) systematically summarized the floristic composition, characteristics and affinities of Chinese flora, while Wu and Wu (1996) further affirmed the

Received: 2 August 2006 Accepted: 20 December 2006

Supported by the National Natural Science Foundation of China, Grant No. 30570128.

* Author for correspondence. E-mail: <zhu@xtbg.ac.cn>.

uniqueness of the Chinese flora and suggested an Eastern Asiatic floristic kingdom.

More recently, Zhu & Roos (2004) discussed the tropical flora in southern China and its affinity to the tropical Asian flora based on comparisons of floristic similarities between southern Yunnan and Hainan Island, Vietnam, Malay Peninsula and Brunei of western Malesia, and confirmed that the flora of southern China is of tropical nature with a strong tropical Asian affinity. Qian et al. (2003) studied large-scale phytogeographical patterns in East Asia, based upon a total of 45 regional floras at the generic level, including 23 Chinese floras. The geographic and climatic patterns of the floristic elements were examined among cosmopolitan, tropical and temperate genera.

In this study, we examine the distribution patterns of Chinese seed plants at generic level, based upon the classification system of Wu (1991). Wu's classification system is quite important to Chinese botany, because a large number of papers following his system have been published. We used 204 regional floristic works (see Appendix 1), which cover almost all climatic zones and terrestrial ecosystems present in China, from Hainan Island in the south (18.61° N), Altai of Xinjiang Province in the northwest (48.88° N), the upper Ürümqi in the west (87.03° E), to Changbai Mountains in the east (128.33° E) (Fig. 1). We then compared Wu's phytogeographic classification system to the geographic patterns in long-term climatic data sets. Using a range of factors, the correlation between Wu's phytogeographic classification system of Chinese seed plants at generic level and observed climatic patterns are examined.

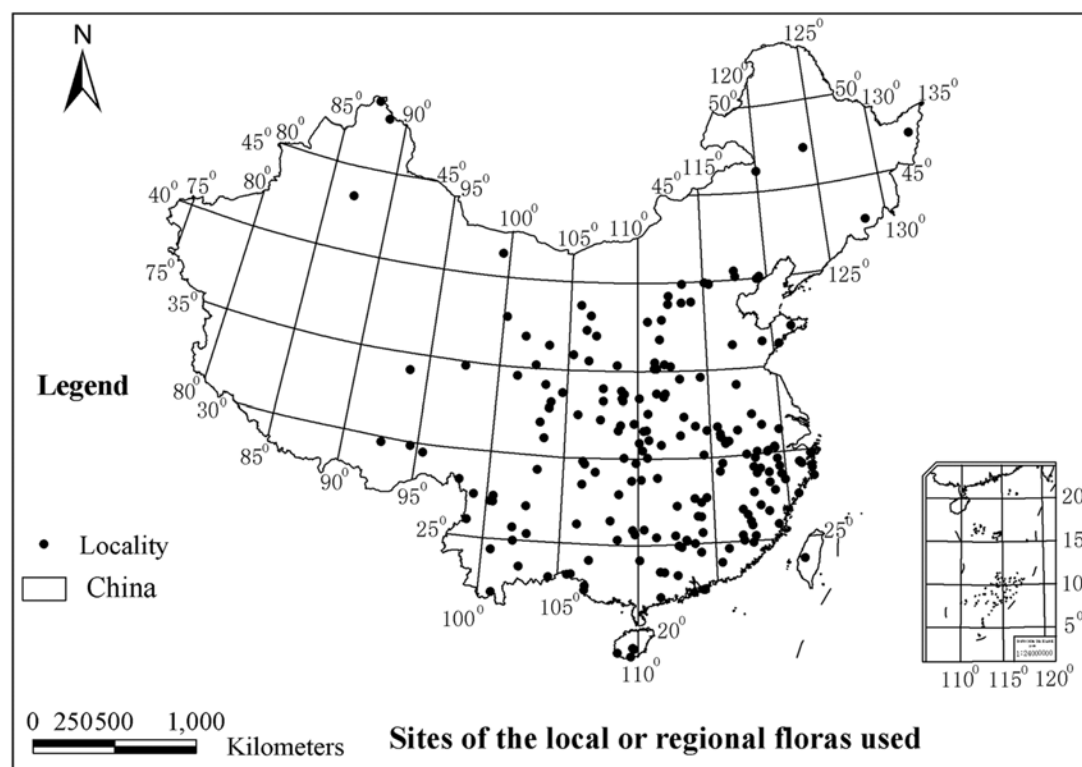


Fig. 1. Sites of the local or regional floras used.

1 Material and methods

The genera of Chinese seed plants were placed into 15 phytogeographic distribution

patterns defined by Wu (1991). Most of the 204 regional floras already classified the plant genera based on Wu's classification, although a few earlier works had to be independently classified. This large database of phytogeographic patterns of Chinese seed plant genera provides as complete coverage of the country as possible. We chose to ignore "Cosmopolitan" genera because they have little biogeographical significance. The Arcview software (ArcGIS9.2) was used for making frequency maps of distribution types of the Chinese genera. On each map, the frequency distribution was grouped into five classes, defined by identifying natural breakpoints between classes using the Jenk's optimization method, a default classification method in Arcview.

The 15 phytogeographic distribution patterns documented by Wu (1991) and used in this paper are concisely explained as following:

1. "Cosmopolitan"

Cosmopolitan distribution includes the genera which are widely distributed across every continent of the world without special distribution centers.

2. "Pantropical"

Pantropical distribution includes the genera which are distributed throughout the tropics of the Western and Eastern Hemispheres or those genera which have one or more than one distribution centers in the tropics, but with some species distributed in other regions.

3. "Tropical Asia and Tropical America disjunct"

Included in this category are those genera which are disjunctly distributed in warm regions of America and Asia.

4. "Old World Tropic"

Those are the genera which are distributed throughout the tropical areas of Asia, Africa, Australia and their adjacent islands.

5. "Tropical Asia and Tropical Australia"

This distribution type is the east wing of the "Old World Tropic" distribution. Its western boundary is sometimes in Madagascar but never in the continental Africa.

6. "Tropical Asia to Tropical Africa"

This distribution type includes the genera which are distributed from tropical Africa to Indo-Malaysia region, as the west wing of the "Old World Tropic" distribution.

7. "Tropical Asia (Indo-Malaysia)"

This distribution type includes the genera which are distributed throughout Tropical Asian (Indo-Malaysia) region. Its eastern boundary reaches Fiji or the island of the South Pacific but never on the continent of Australia, and the northern boundary mostly reaches Southwest and South China and Taiwan.

8. "North Temperate"

This distribution type includes the genera which are widely distributed in the temperate regions of Europe, Asia and North America. Some of them can extend to the tropical mountains.

9. "East Asia and North America disjunct"

The genera of this distribution type are discontinuously distributed in the temperate and subtropical areas of East Asia and North America.

10. "Old World Temperate"

This type generally includes the genera which are widely distributed in temperate and cold temperate regions from high latitudes to middle latitudes of Eurasia.

11. "Temperate Asia"

This type includes the genera which are confined to the temperate regions of Asia with a range from Central Asia in Russia (or south Russia) to Eastern and Western Siberia and Northeastern Asia, southward to North China, Korea and northern Japan.

12. “Mediterranean, West Asia to Central Asia”

This distribution type includes the genera which are distributed around the Mediterranean, through West Asia or Southwest Asia to the Central Asia of Russia and Chinese Xinjiang, the plateaus of Qinghai and Tibet and plateau of Mongolia.

13. “Central Asia”

This type includes the genera which are distributed in Central Asia (particularly mountainous regions), but not in West Asia and the Mediterranean region.

14. “East Asia”

This type includes the genera which are distributed from Himalayas to Japan. The distribution ranges of this type do not extend beyond the northern IndoChina, and its northwest boundaries are coincided with the forest boundaries in Northwest China.

15. “Endemic to China”

This distribution type is centered in the natural floristic regions of China as a whole, with their distributional limits not far from Chinese national boundaries.

The relation coefficients of these distribution types to longitudinal and latitudinal gradients in the climatic data were calculated. The climatic data were collected between 1951 and 1980 from 841 meteorological stations throughout China including four major factors: (1) average monthly or annual air temperature, (2) average annual maximum or minimum air temperature, (3) average annual precipitation, and (4) average annual air relative humidity (Chinese Central Meteorological Office, 1984). The correlations of these floristic elements to climatic gradients were established based on comparing these two large datasets: the phytogeographic patterns and the long term climate data.

2 Results

2.1 Frequency patterns of the distribution types

2.2.1 “Pantropical” distribution (Type 2)

The “Pantropical distribution” includes 362 genera in China and contributes to 11.61% of the total Chinese genera (Table 1). The frequency of “Pantropical” genera in the regional floras across China is directly related to latitude (Fig. 2). The lowest proportion in any flora was 0.58% in the upper Ürümqi of Xinjiang in northwestern China ($\sim 87.03^\circ$ E, 43.20° N), while the highest proportion was 45.73% in the Nujiang region of western Yunnan ($\sim 98.90^\circ$ E, 26° N).

Table 1 Areal-types of genera of the Chinese seed plants*

Areal-type	No. of genus	%
1 Cosmopolitan	104	3.34
2 Pantropical	362	11.61
3 Tropical Asia & Tropical America disjuncted	62	1.99
4 Old World Tropic	177	5.68
5 Tropical Asia to Tropical Australia	148	4.75
6 Tropical Asia to Tropical Africa	164	5.26
7 Tropical Asia	611	19.60
8 North Temperate	302	9.69
9 East Asia and North America disjuncted	124	3.98
10 Old World Temperate	164	5.26
11 Temperate Asia	55	1.76
12 Mediterranean, W Asia to C Asia	171	5.49
13 Central Asia	116	3.72
14 East Asia	300	9.62
15 Endemic to China	257	8.25
Total	3117	100.00

* After Wu (1991).

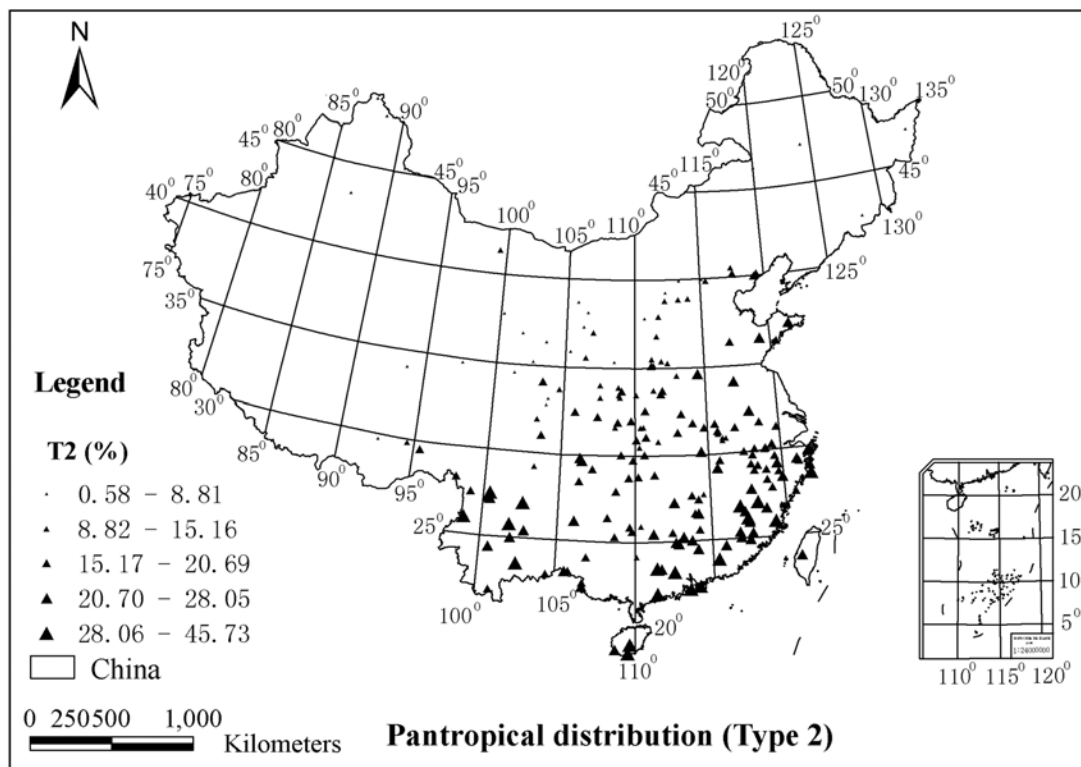


Fig. 2. Pantropical distribution.

“Pantropical” genera are the dominant tropical group in China, having the second highest proportion among Chinese tropical floristic elements. The relative frequency of “Pantropical” genera was generally greater than 20% in areas south of 30° N, except in regions with high elevations.

2.1.2 “Tropical Asia and Tropical America disjunct” distribution (Type 3)

This distribution type includes a total of 62 genera in China. However, the relative frequency of these genera ranged from 0% to 9.35% in the regional floras. Their geographic distribution did not correlate well with any latitudinal gradients, although their relative proportion generally increased at lower latitudes (Fig. 3).

2.1.3 “Old World Tropical” distribution (Type 4)

The “Old World Tropical” distribution includes 177 genera in China and contributes to 5.68% of the total Chinese genera (Table 1). These genera are completely absent from several northern floras while they are most frequent (15.68% of the total genera) in the Longgang limestone area of Guangxi Province (~106.7° E, 22.3° N). The relative frequency of these genera decreases dramatically with increasing latitude (Fig. 4). Regional floras containing between 10%–15% of “Old World Tropical” genera were mainly found south of 25° N latitude, except some are in deep valleys with a dry and hot climate in south-western China, for example, the floras from the valley of Jinshajiang river at ca. 102.69° E, 27.07° N and the valley of Nujiang river in western Yunnan at 98.9° E, 26° N.

2.1.4 “Tropical Asia to Tropical Australia” distribution (Type 5)

The genera of “Tropical Asia to Tropical Australia” are also completely absent from several northern regional floras and reach their highest proportion (12.6% of the total genera)

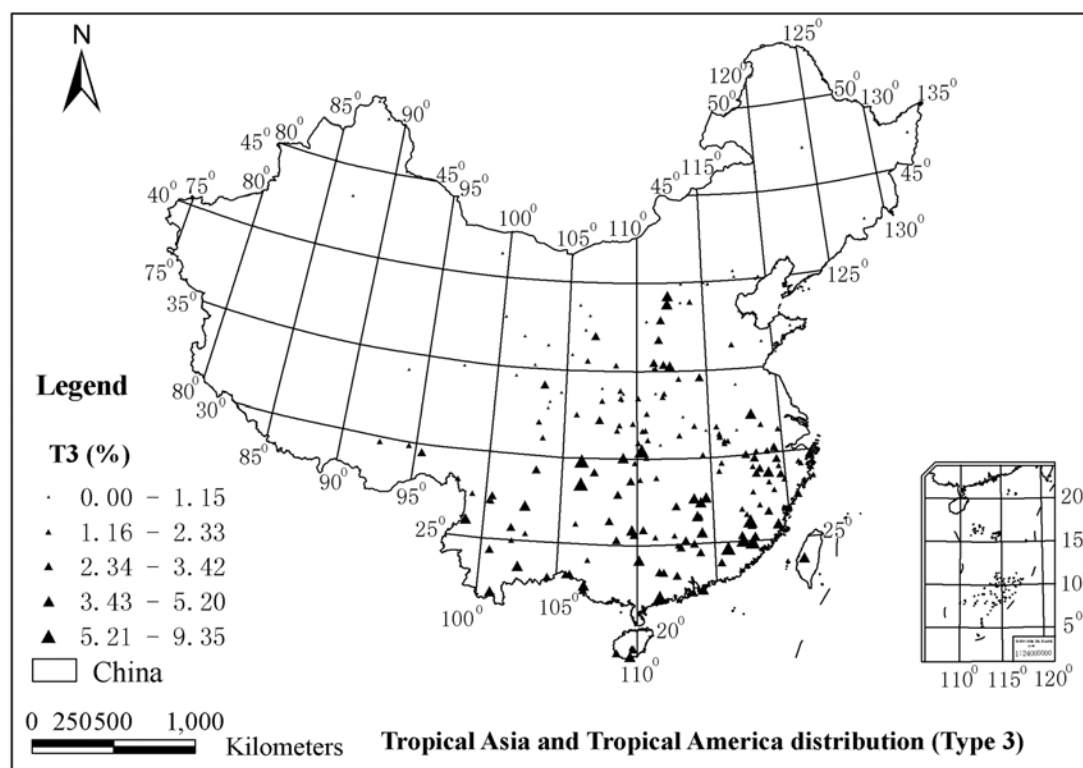


Fig. 3. Disjunct Tropical Asia and Tropical America distribution.

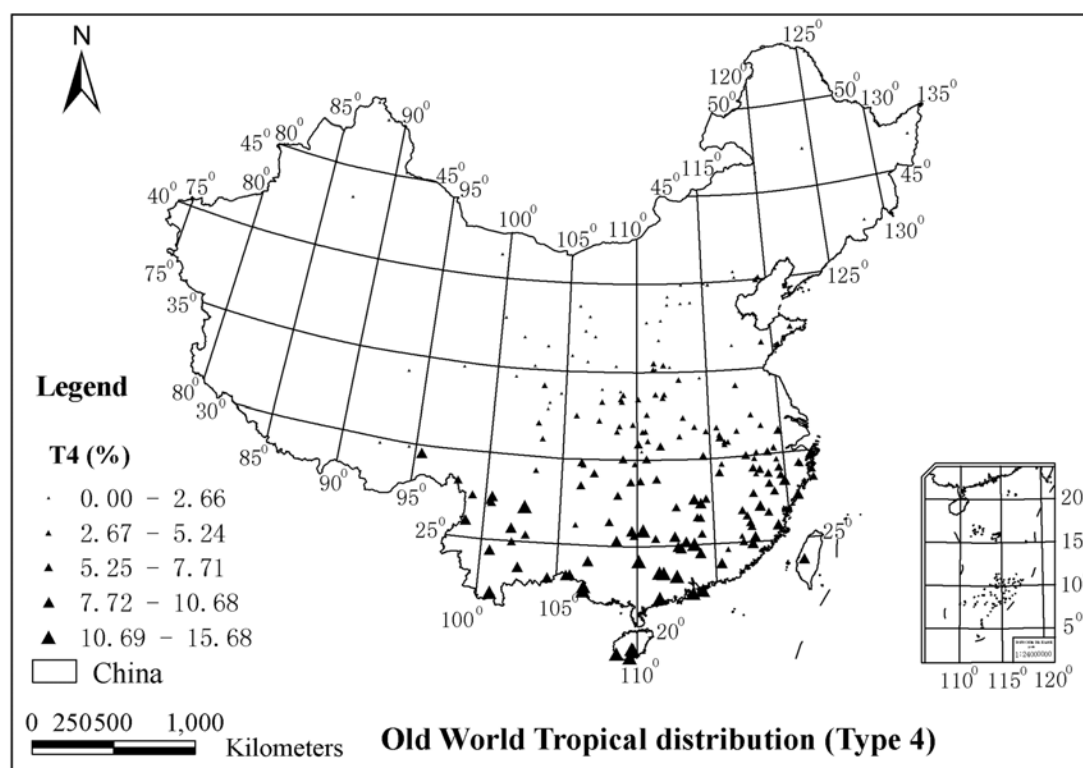


Fig. 4. Old Word Tropical distribution.

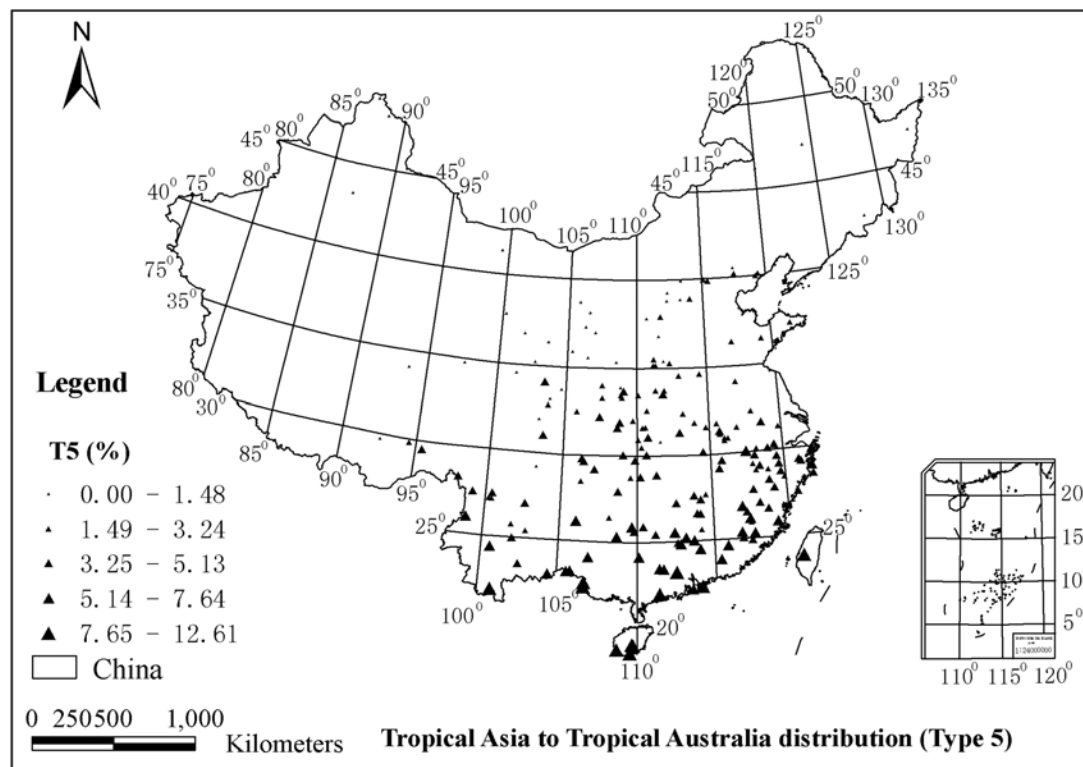


Fig. 5. Tropical Asia to Tropical Australia distribution.

on Hainan Island ($\sim 109.6^{\circ}$ E, 18.4° N). The relative frequencies of these genera also show strong correspondence to latitudinal gradients, as expected (Fig. 5). The regional floras with the proportion of these genera accounting for more than 7% were found from the areas of $<23^{\circ}$ N latitude in southwestern China and the areas of $<25^{\circ}$ N latitude in southeastern China.

2.1.5 “Tropical Asia to Tropical Africa” distribution (Type 6)

These tropical genera are also missing from several northern regions, while they reach their highest proportion (10.29% of the total genera) in the dry and hot climate of the Yuanjiang region of Yunnan Province ($\sim 102.5^{\circ}$ E, 23.5° N). Their relative frequencies also show strong correspondence to latitudinal gradients (Fig. 6). In the hot, dry valleys of the Jinshajiang river (south of 27.5° N) and in southeastern China (south of $<23.5^{\circ}$ N), these Type 6 genera were quite frequent ($>6.7\%$).

2.1.6 “Tropical Asia” distribution (Type 7)

The “Tropical Asia” distribution includes 611 genera in China and is the largest group of tropical floristic elements in China (Table 1). These genera are the most dominant floristic element in regional floras in southern China. Missing in the northern latitudes, they account for up to 42.26% of the total genera in southern Yunnan Province ($\sim 100.9^{\circ}$ E, 21.9° N), with the second highest relative frequency (29.95%) observed on the island of Hainan ($\sim 109.7^{\circ}$ E, 18.9° N) (Fig. 7). The regional floras with these genera accounting for more than 20% of the total genera were found in the areas south of 23° N in southwestern China and south of 25° N in southeastern China. These genera decreased conspicuously with increasing latitude, dropping below 3% of the total genera in areas north of 32° N.

2.1.7 “North Temperate” distribution (Type 8)

The “North Temperate” distribution includes 302 genera in China and is the largest group of temperate floristic elements in China. These genera were present in all regional

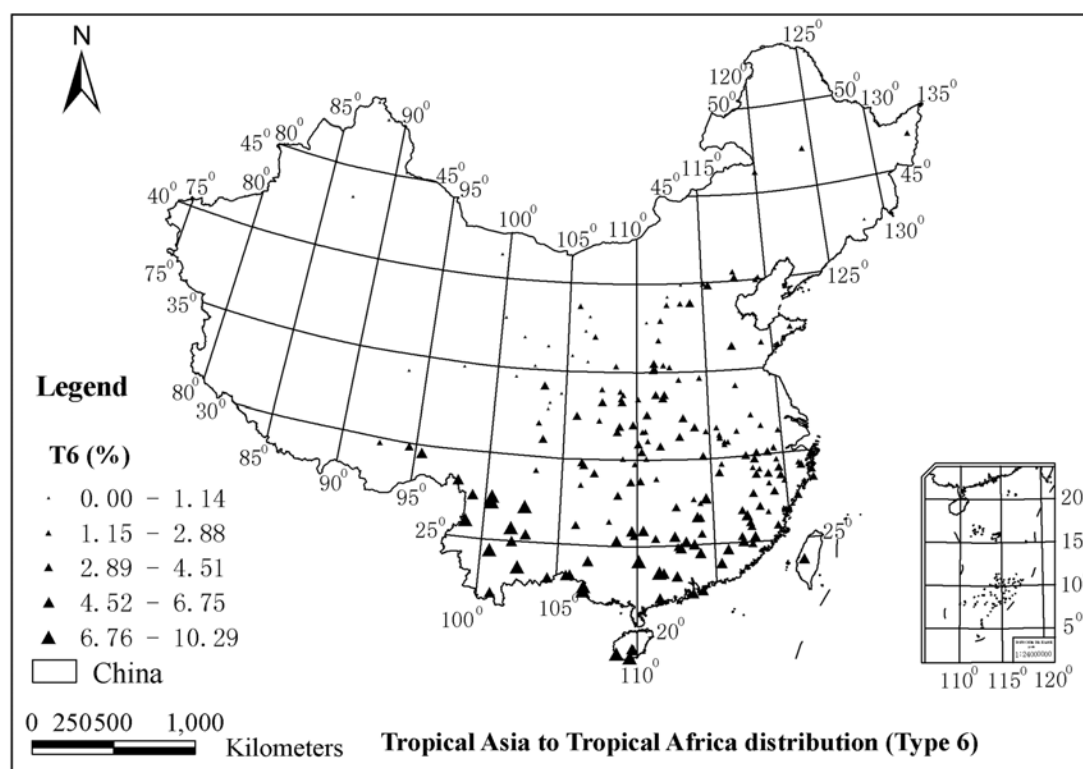


Fig. 6. Tropical Asia to Tropical Africa distribution.

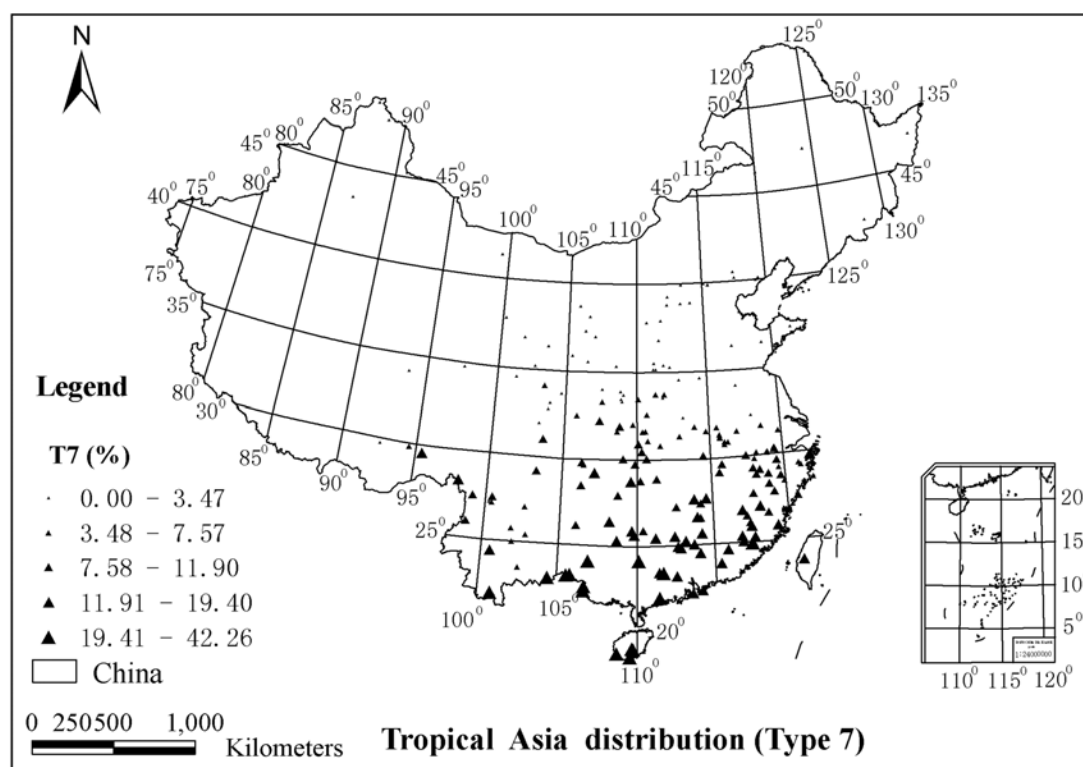


Fig. 7. Tropical Asia distribution.

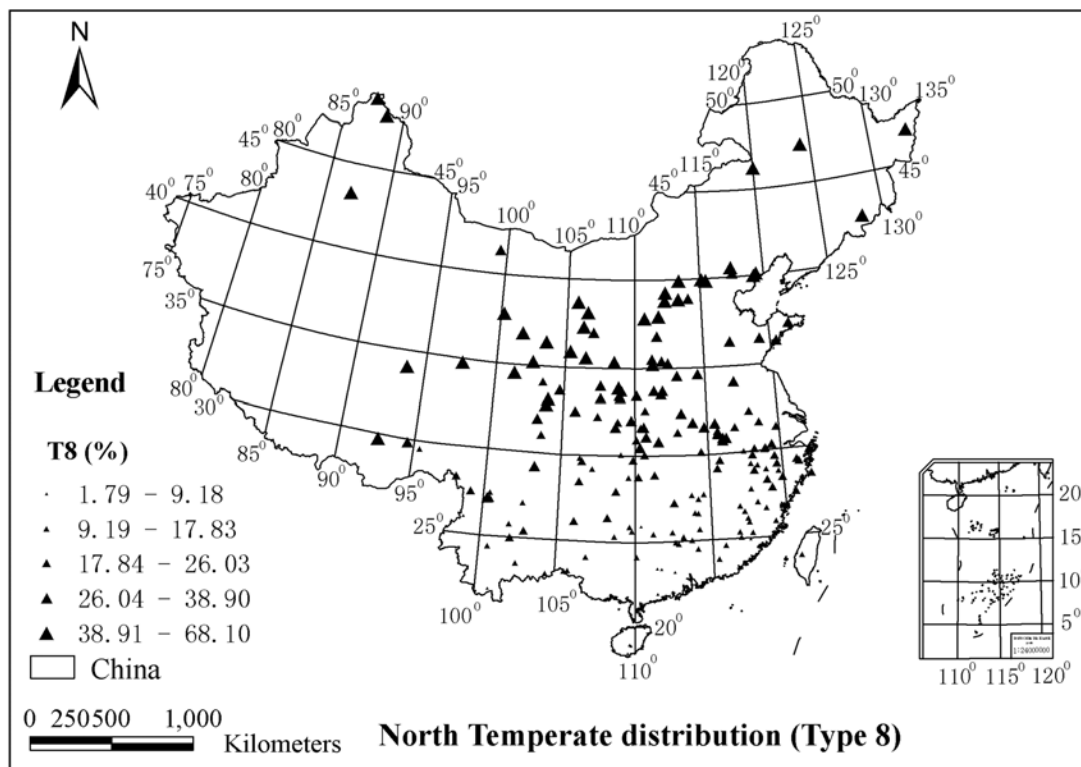


Fig. 8. North Temperate distribution.

floras and show a strong correspondence with latitudinal gradients, accounting for 1.79% of the total genera in southern Yunnan Province ($\sim 100.9^{\circ}$ E, 21.88° N) at its lowest proportion to 68.1% in temperate northwestern China ($\sim 106.6^{\circ}$ E, 38.1° N) (Fig. 8). These genera are the dominant elements in regional floras throughout northern China. The local floras with these genera forming less than 10% of the total genera were found mainly from the areas $<25^{\circ}$ N latitude, and the floras with the proportion less than 20% were found mainly in the areas of $<30^{\circ}$ N latitude.

2.1.8 “East Asia and North America disjunct” distribution (Type 9)

The genera of “East Asia and North America disjunct” distribution are most frequent in regional floras in centre-east China, and missing from several north-western most regions of China. They reach their highest proportion (16.16% of the total genera) in the subtropical area of eastern China ($\sim 118.9^{\circ}$ E, 28.9° N) (Fig. 9).

2.1.9 “Old World Temperate” distribution (Type 10)

The genera of this type have their highest proportion (20.18% of the total genera) in Altai of Xinjiang ($\sim 88.5^{\circ}$ E, 48° N) in northwestern China, while they are almost absent from several south-western most regions in China. They occur mainly in the temperate north and west China (Fig. 10). The regional floras with these genera accounting for more than 10% of the total genera were found mainly in the areas of $>32^{\circ}$ N latitude except fewer sites, for example in the northwestern Yunnan owing to high altitude.

2.1.10 “Temperate Asia” distribution (Type 11)

The genera of “Temperate Asia” distribution in China have a similar pattern to these of

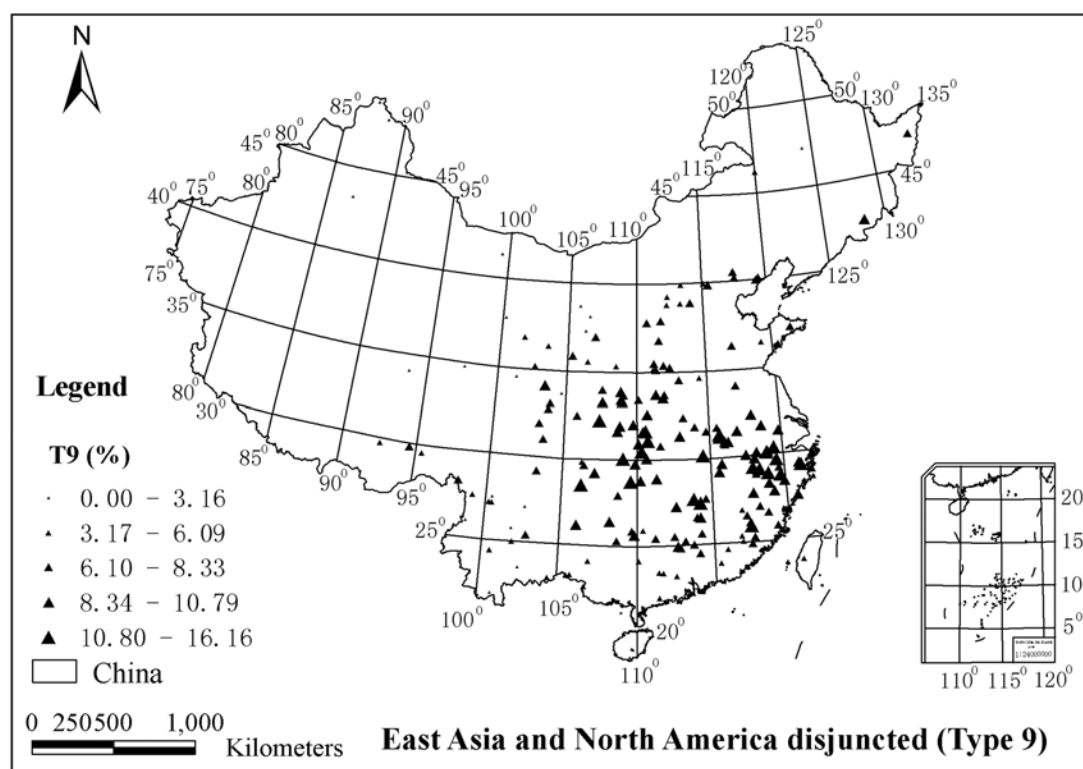


Fig. 9. Disjunct East Asia and North America distribution.

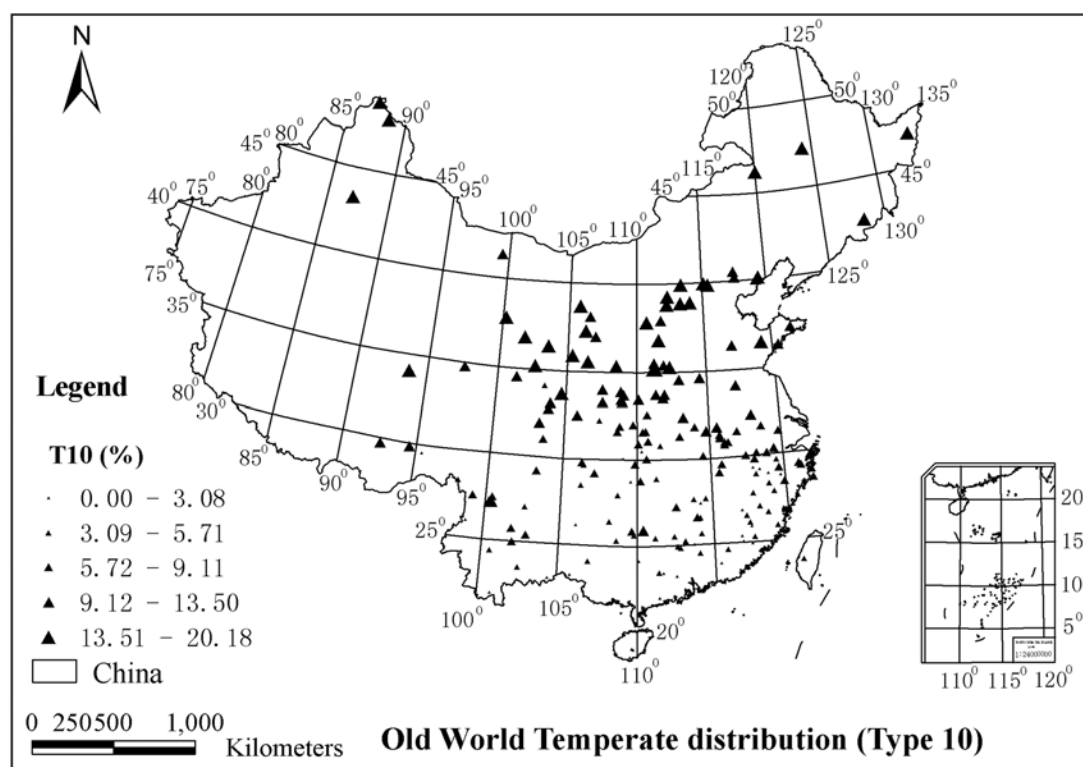


Fig. 10. Old World Temperate distribution.

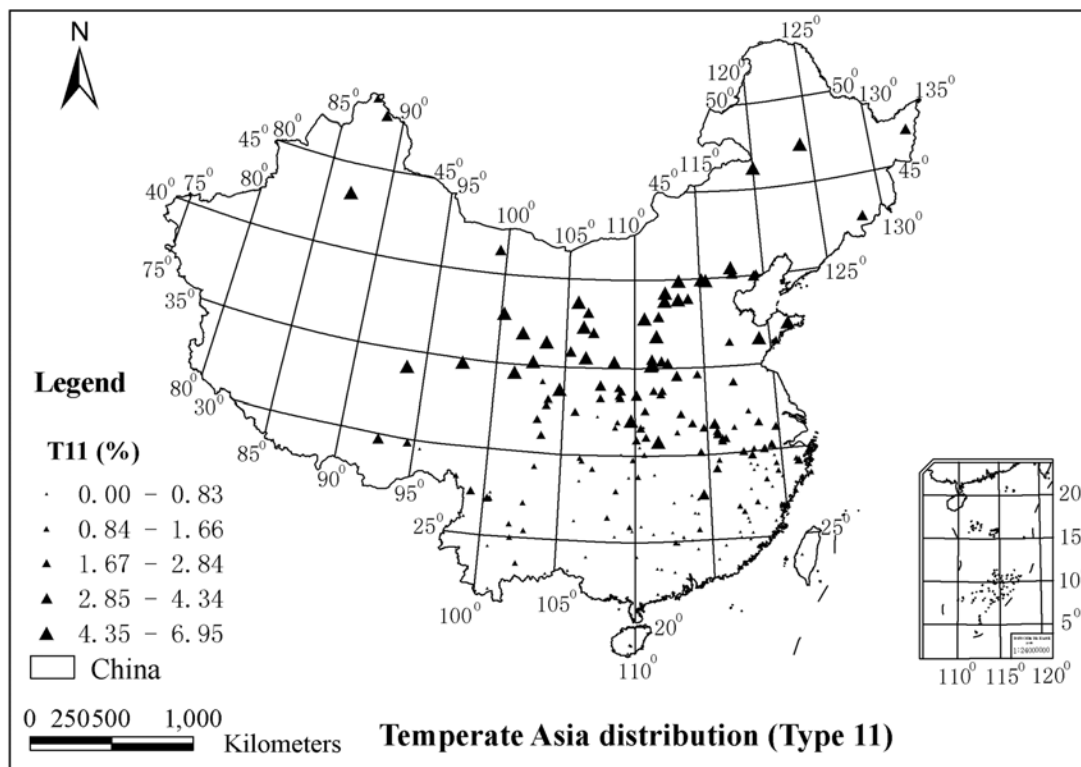


Fig. 11. Temperate Asia distribution.

“Old World Temperate” distribution. These genera reach their highest proportion (6.95% of the total genera) in Ningxia ($\sim 105.8^{\circ}$ E, 38.7° N) in northwestern China and their second highest proportion (6.32% of the total genera) in Heilongjiang ($\sim 120.0^{\circ}$ E, 46.2° N) in northeastern China, and show strong correspondence to latitudinal gradients (Fig. 11). The regional floras with these genera accounting for more than 3% of the total genera were found mainly in the areas of $>32^{\circ}$ N latitude with the sole exception of one in Jiangxi at ca. 114.63° E and 27.67° N.

2.1.11 “Mediterranean, West Asia to Central Asia” distribution (Type 12)

The genera of this distribution occur mainly in temperate northwest China (Fig. 12). The genera reach their highest proportion (30% of the total genera) in western Nei Mongol ($\sim 99.53^{\circ}$ E, 41.38° N) in northern China, while they have their lowest proportion in regions in southern China.

2.1.12 “Central Asia” distribution (Type 13)

The genera of “Central Asia” distribution occur mainly also in the temperate northwest China (Fig. 13), with their highest proportion (7.58% of the total genera) in Altai of Xinjiang ($\sim 88.5^{\circ}$ E, 48° N) in northwestern China. The regional floras with these genera accounting for more than 3% of the total genera were mainly found in the areas of $>34^{\circ}$ N latitude.

2.1.13 “Eastern Asia” distribution (Type 14)

The “Eastern Asian” distribution includes 300 genera in China and is the second largest group of temperate floristic elements in China. These genera occur mainly in the subtropical area of China (Fig. 14). They reach their highest proportion (24.44% of the total genera) in northern Guangxi ($\sim 110.5^{\circ}$ E, 25.9° N) in centre-south China. The regional floras with these genera accounting for more than 17% of the total genera were mainly found in the areas between 103° E and 122° E longitudes, and between 25° N and 34° N latitudes.

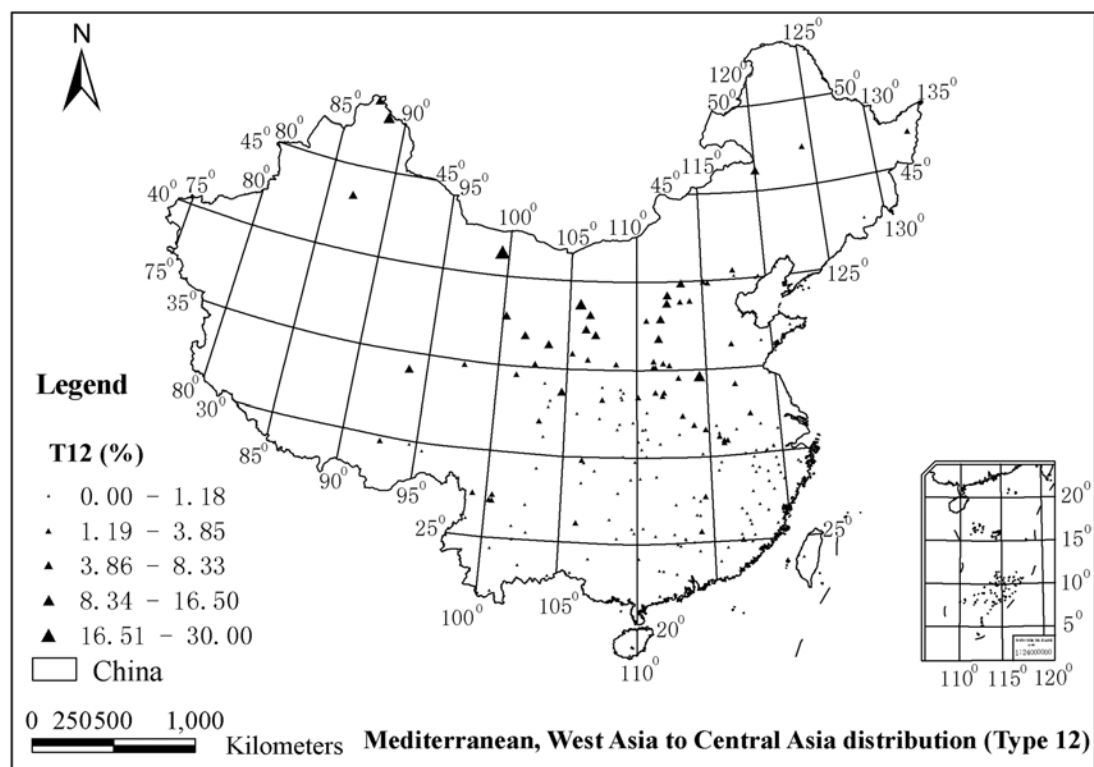


Fig. 12. Mediterranean, West Asia to Central Asia distribution.

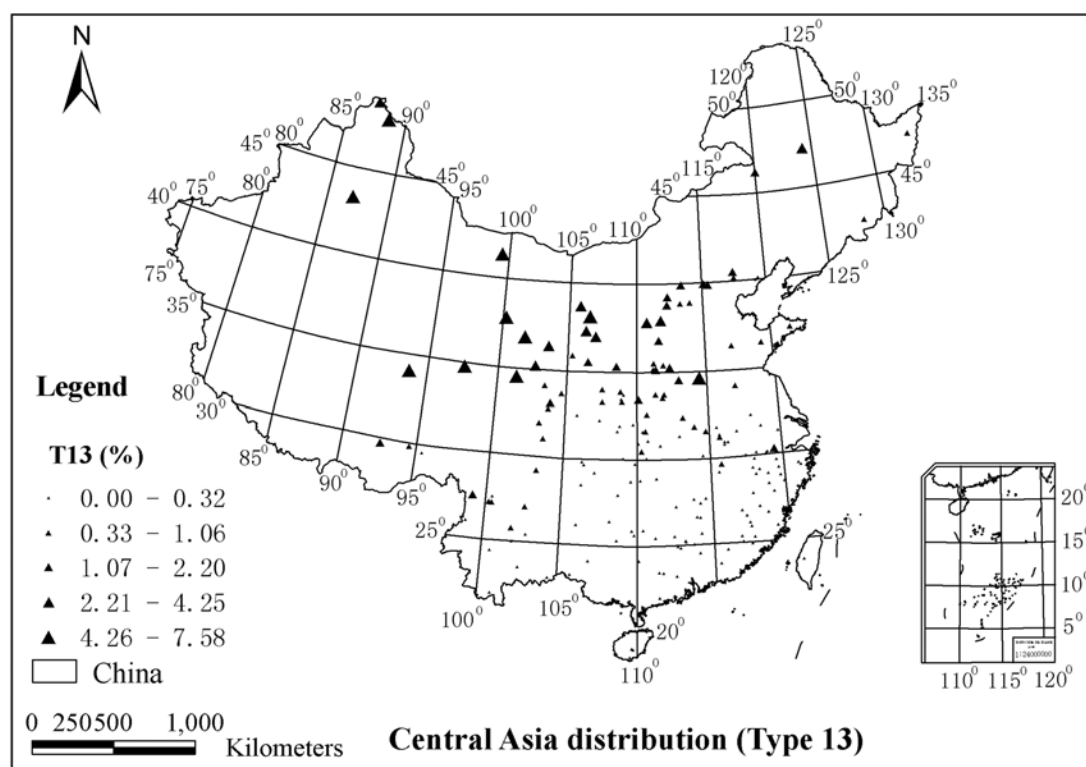


Fig. 13. Central Asia distribution.

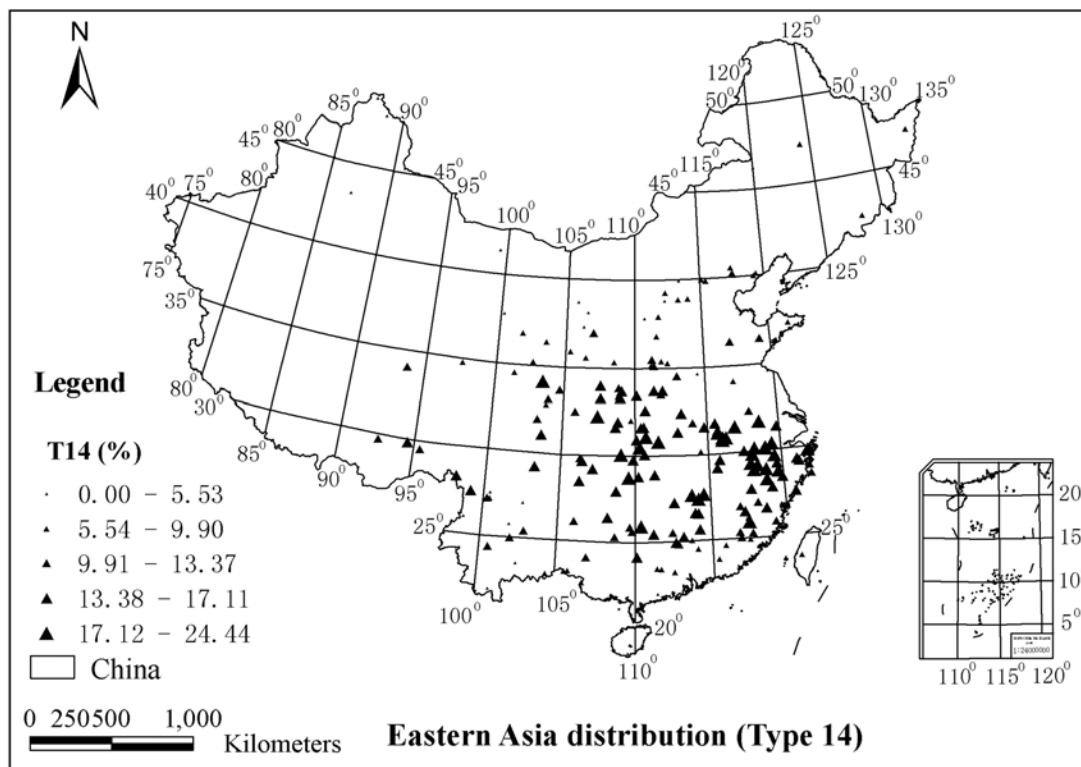


Fig. 14. Eastern Asia distribution.

2.1.14 “Chinese Endemics” (Type 15)

The genera of endemic to China occur mainly in subtropical area of China (Fig. 15). These genera reach their highest proportion (7.35% of the total genera) in Dabashan (~107.5° E, 32.2° N) in Sichuan Province in centre-south China. The regional floras with these genera in a very low proportion were found in the areas of >40° N latitude. It is interesting that the proportion of these Chinese endemic genera was only 1.53% of the total genera in the flora of Taiwan Island.

2.2 Correlation to longitudinal and latitudinal gradients

All these phytogeographic distribution types, except “Chinese endemics”, were correlated with geography, most strongly with latitudinal gradients (Table 2). The lack of correlation between the relative frequency of endemic taxa and geography would be expected if endemic taxa are generated equally across the regional floras of China. Both temperate and tropical groups responded strongly to geographic gradients, particularly the “North Temperate”, “Old World Temperate”, “Old World Tropic”, “Tropical Asia to Tropical Australia” and “Temperate Asia” phytogeographic classes (Table 2).

2.3 Correlation to climatic gradients

2.3.1 Correlation to air temperature

The relative frequencies of most phytogeographic classes in the regional floras of China were closely correlated with all four aspects of air temperature examined: annual mean, annual maximum air temperature, annual minimum air temperature and 10°C accumulated air temperature (Figs. 16–19, respectively). Three classes (“East Asia and North America disjunct”, “Eastern Asian” and “Chinese endemics”) were not well correlated with these climate factors. The “North Temperate” class was most closely correlated with the first three descriptors for air temperature while the “Tropical Asian to Tropical Australian” class was

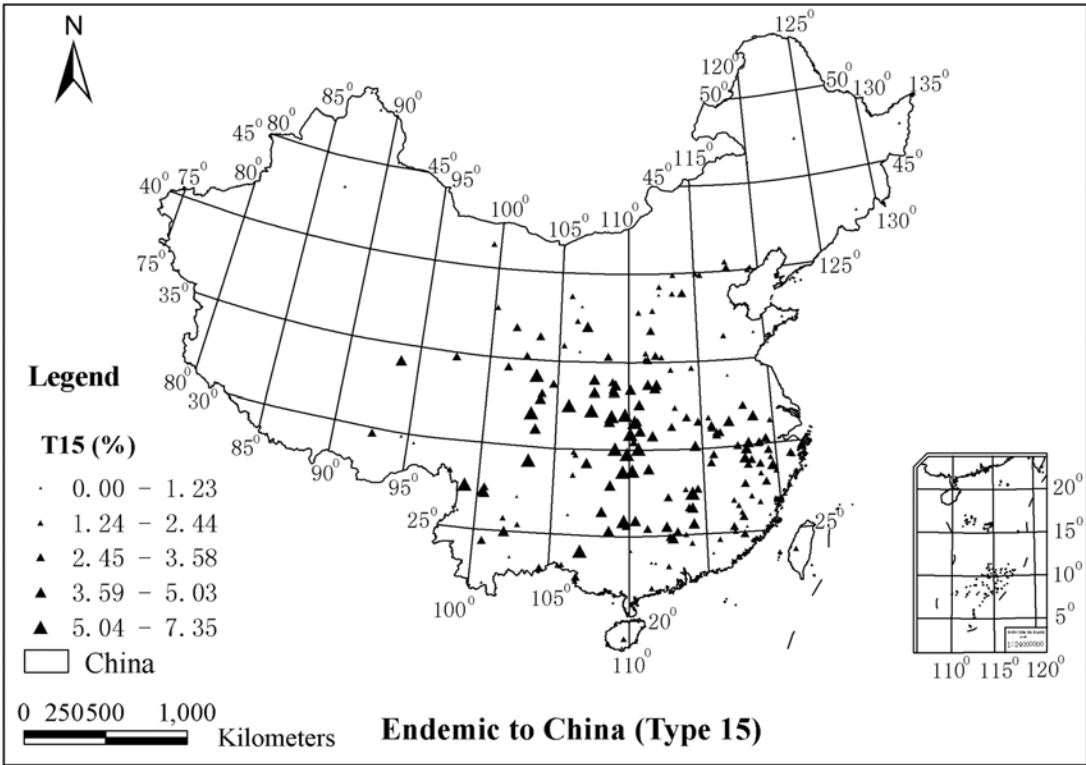


Fig. 15. Endemic to China.

most closely correlated with 10°C accumulated air temperature. The combined tropical genera (Types 2–7) and combined temperate genera (Types 8–14) have very high correlation values with all four aspects of air temperature.

Table 2 The relation coefficients of distribution types to longitudinal and latitudinal gradients

Distribution types	Constant	Longitude	Latitude	Relation coefficients
2 Pantropical	20.115	0.242	−0.949	0.743**
3 Tropical Asia & Tropical America disjuncted	4.280	0.025	−0.155	0.583**
4 Old World Tropic	17.116	0.032	−0.501	0.838**
5 Tropical Asia to Tropical Australia	9.059	0.040	−0.327	0.819**
6 Tropical Asia to Tropical Africa	14.073	−0.023	−0.265	0.745**
7 Tropical Asia	42.320	−0.020	−1.037	0.816**
8 North Temperate	1.910	−0.364	2.078	0.879**
9 East Asia and North America disjuncted	−12.936	0.187	−0.028	0.452**
10 Old World Temperate	−4.468	−0.089	0.731	0.872**
11 Temperate Asia	−2.198	−0.030	0.247	0.806**
12 Mediterranean, W Asia to C Asia	7.010	−0.124	0.275	0.616**
13 Central Asia	5.696	−0.087	0.154	0.735**
14 East Asia	−8.666	0.235	−0.186	0.396**
15 Endemic to China	6.782	−0.026	−0.037	0.179*

*, $p < 0.05$; **, $p < 0.00001$

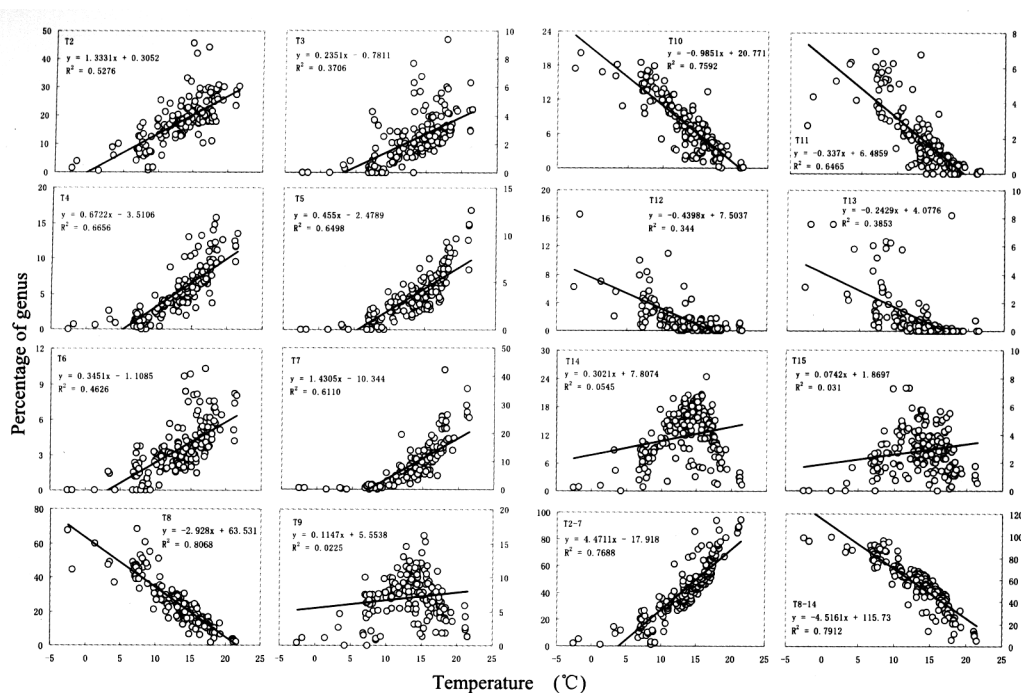


Fig. 16. The relations of distribution types of genera to mean annual air temperature.

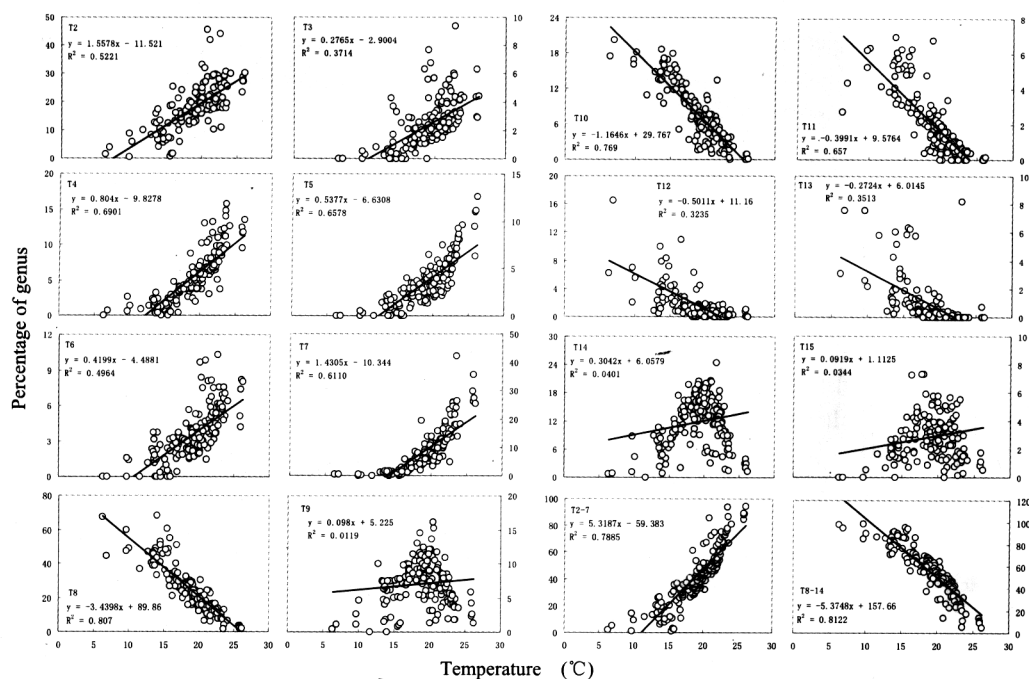


Fig. 17. The relations of distribution types of genera to maximum air temperature.

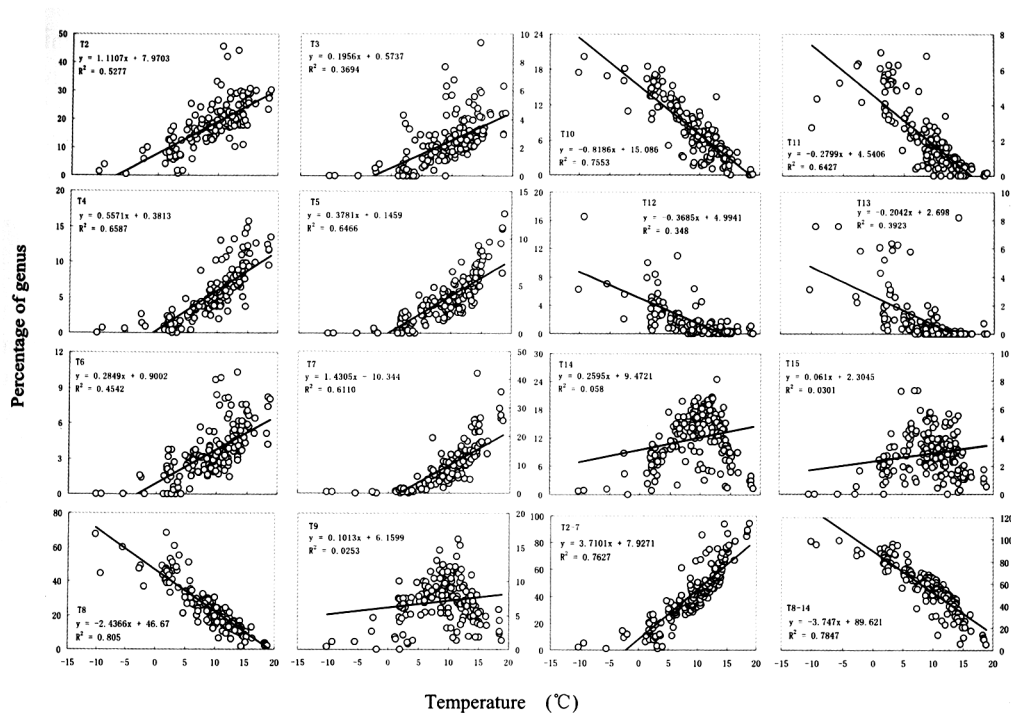


Fig. 18. The relations of distribution types of genera to minimum air temperature.

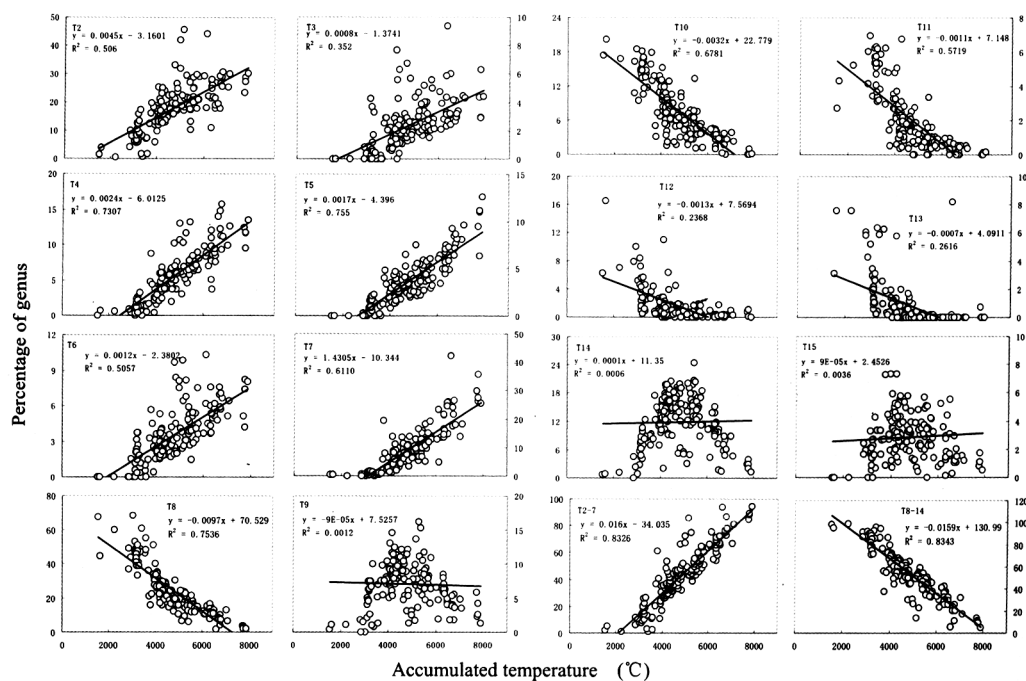


Fig. 19. The relations of distribution types of genera to ≥ 10 °C accumulated air temperature.

2.3.2 Correlation to mean annual precipitation and mean annual air relative humidity

The same three classes mentioned above (“East Asia and North America disjunct”, “Eastern Asian” and “Chinese endemics”) were not correlated with precipitation or humidity. The “North Temperate” class has the closest correlation to mean annual precipitation and mean annual air relative humidity (Figs. 20, 21). The combined tropical genera (Types 2–7) and combined temperate genera (Types 8–14) show high correlation values to mean annual precipitation and mean annual air relative humidity, particularly with the first factor.

3 Summary and discussion

In our analysis, the combined phytogeographic patterns of Chinese seed plant genera largely support and further refine Wu’s classification system (Wu 1980). The boundary between tropical and subtropical genera determined here ($\sim 22^{\circ}30'N$), south of which regional floras are dominated by tropical genera, corresponds well with previously recognized boundaries between “subtropical evergreen broad-leaved” and “tropical monsoon and rain” forests (Wu, 1980; Wu & Wu 1996; Hou, 1988). It also agrees approximately with the geographic definition of the East Asiatic (Wu, 1989; Wu & Wu, 1996), Holarctic (Takhtajan, 1978), and Paleotropical Kingdoms (Fig. 24).

This main conclusion from our study is similar to the results found by Qian et al. (2003), although we found that the boundary between tropical and temperate regions was further south by 3° latitude. This difference in our results is due to the greater geographic detail used here. Qian et al. (2003) used provincial floras of China (23 total), while we used 204 regional floras. H Qian et al. then defined midpoint latitudes for each province, which were grouped into five latitudinal zones. This approach may mask natural environment heterogeneity within

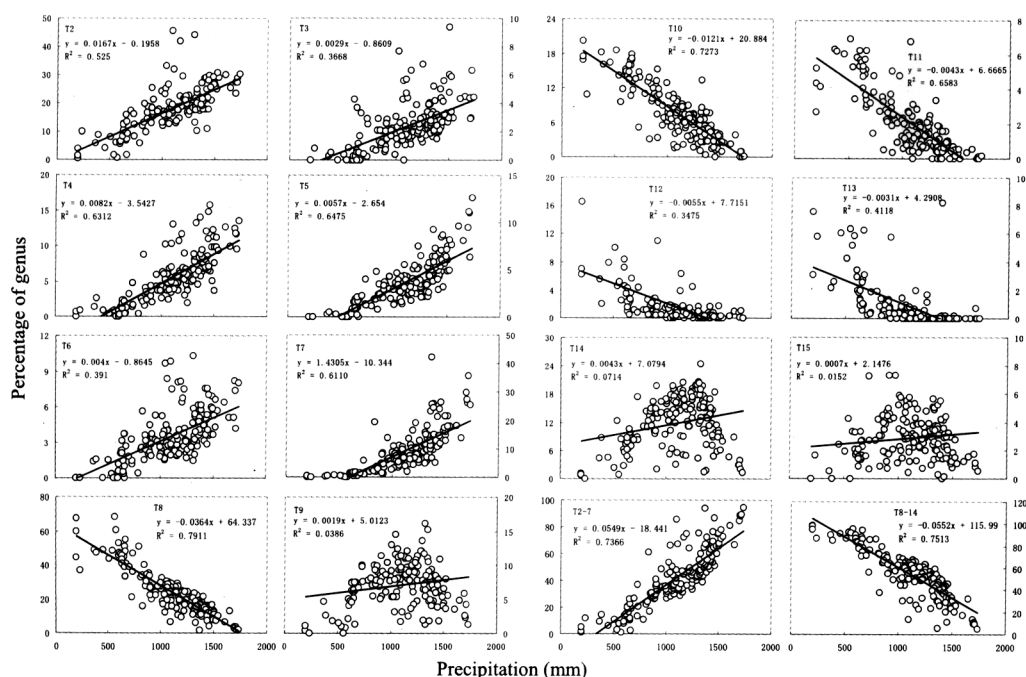


Fig. 20. The relations of distribution types of genera to mean annual precipitation.

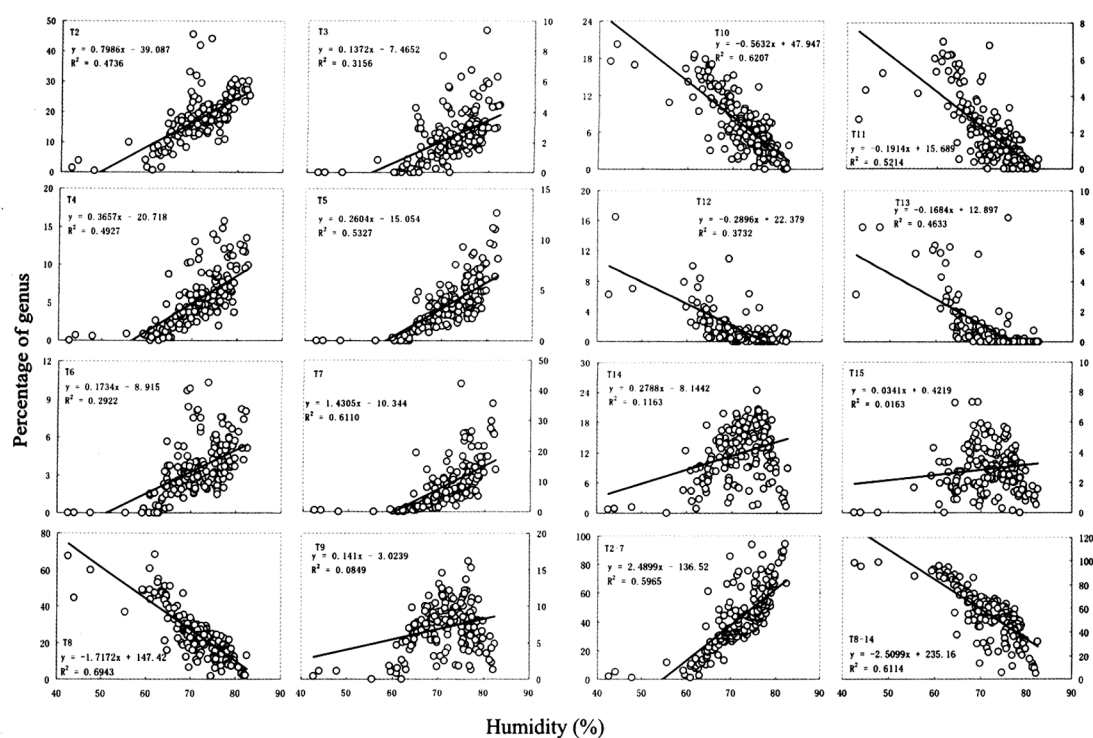


Fig. 21. The relations of distribution types of genera to mean annual air relative humidity.

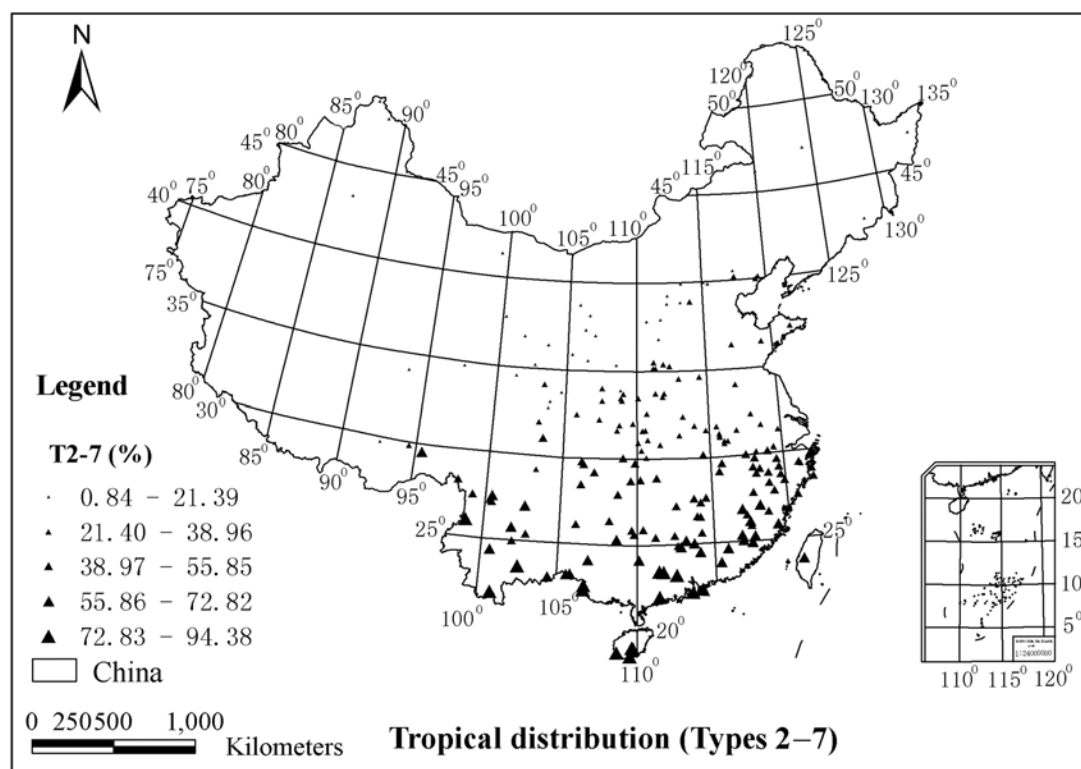


Fig. 22. Tropical distributions combined.

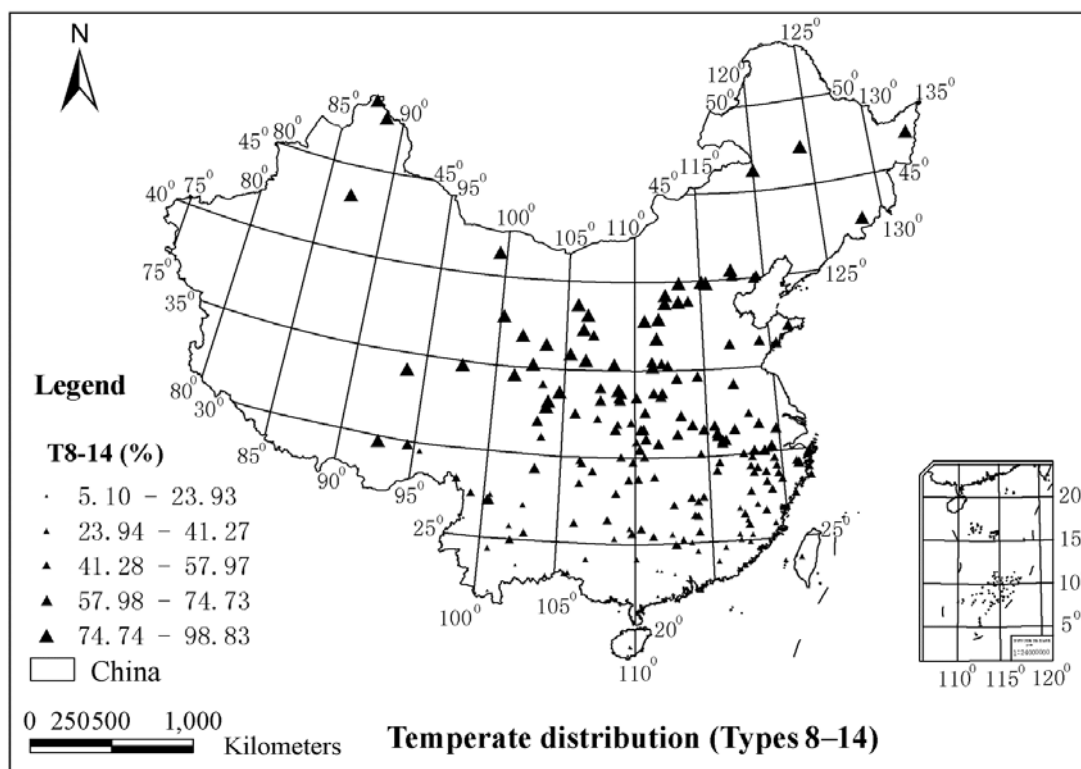


Fig. 23. Temperate distributions combined.

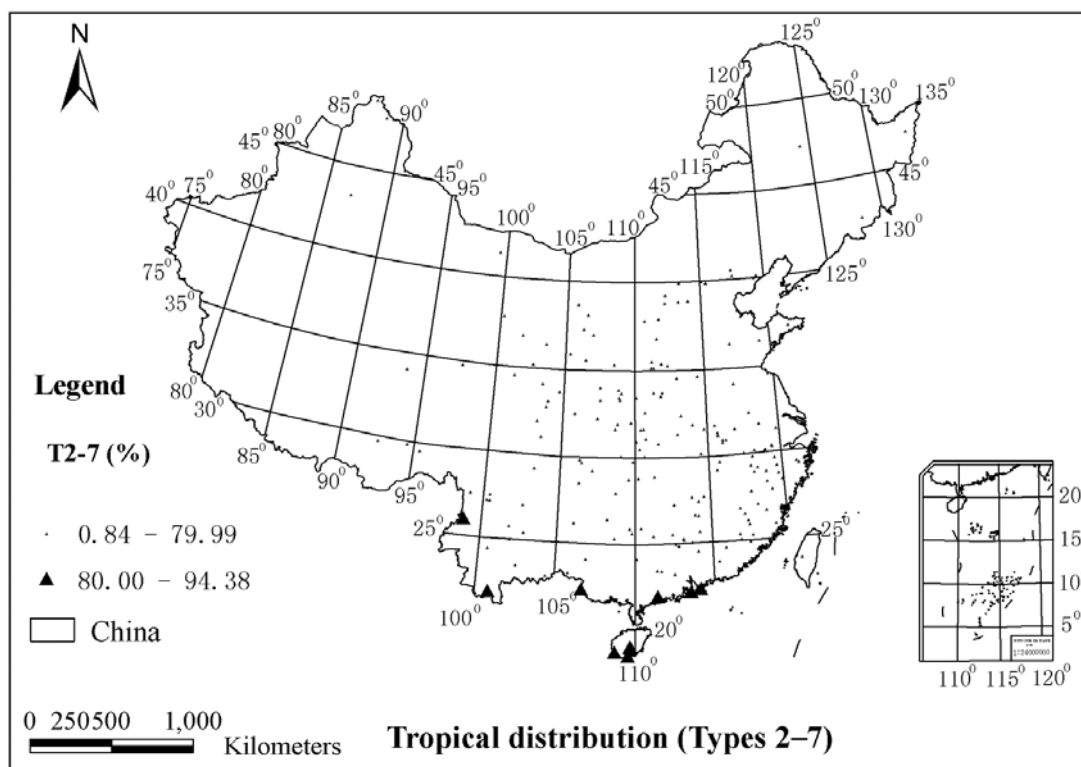


Fig. 24. Tropical distributions combined (Two classes with arbitrary break at proportion of 80% of the total genera).

provinces to some extent. The local floras used in our study have latitudinal attributions at their points and the classes of frequency of distribution types were classified by natural breaks.

The boundary between temperate and subtropical genera determined in this analysis ($\sim 32^{\circ} 30' \text{ N}$), north of which regional floras are composed of $\geq 70\%$ temperate genera (Fig. 25), more or less corresponds to the boundary between “warm temperate deciduous broad-leaved” and “subtropical evergreen broad-leaved” forest in eastern China (Wu, 1980; Hou, 1988). If the threshold for this boundary is raised to 80% temperate genera in local floras, its geographic position approximately matches the boundaries between “warm temperate deciduous broad-leaved” and “temperate coniferous/deciduous broad-leaved mixed” forest in northern China, “temperate grassland” and “warm temperate deciduous broad-leaved” forest in north-eastern China, and “cold temperate alpine” and “sub-alpine” vegetation areas in western China and the so called forest area in eastern China (Wu, 1980; Hou, 1988) (Fig. 27).

Biogeographical divisions of China were recently suggested based mainly on distributions of 171 mammal species and 509 plant species (Yan et al., 2004). In that study, the tropical zone merged southern Yunnan, south-western Guangxi, and Hainan Island into a single, large biogeographical unit of “coast and islands of southern China” with its northern boundary at $\sim 30^{\circ} \text{ N}$ latitude. This one biogeographical region was composed of several different zones in our study. Our study revealed that the line of $\sim 22^{\circ} 30' \text{ N}$ latitude, south of which regional floras are dominated by tropical genera, corresponds well with previously recognized boundaries between “subtropical evergreen broad-leaved” and “tropical monsoon and rain” forests (Wu, 1980; Wu and Wu 1996; Hou, 1988) and also agrees approximately with the geographic definition of the East Asiatic (Wu, 1989; Wu and Wu, 1996), Holarctic (Takhtajan, 1978), and Paleotropical Kingdoms.

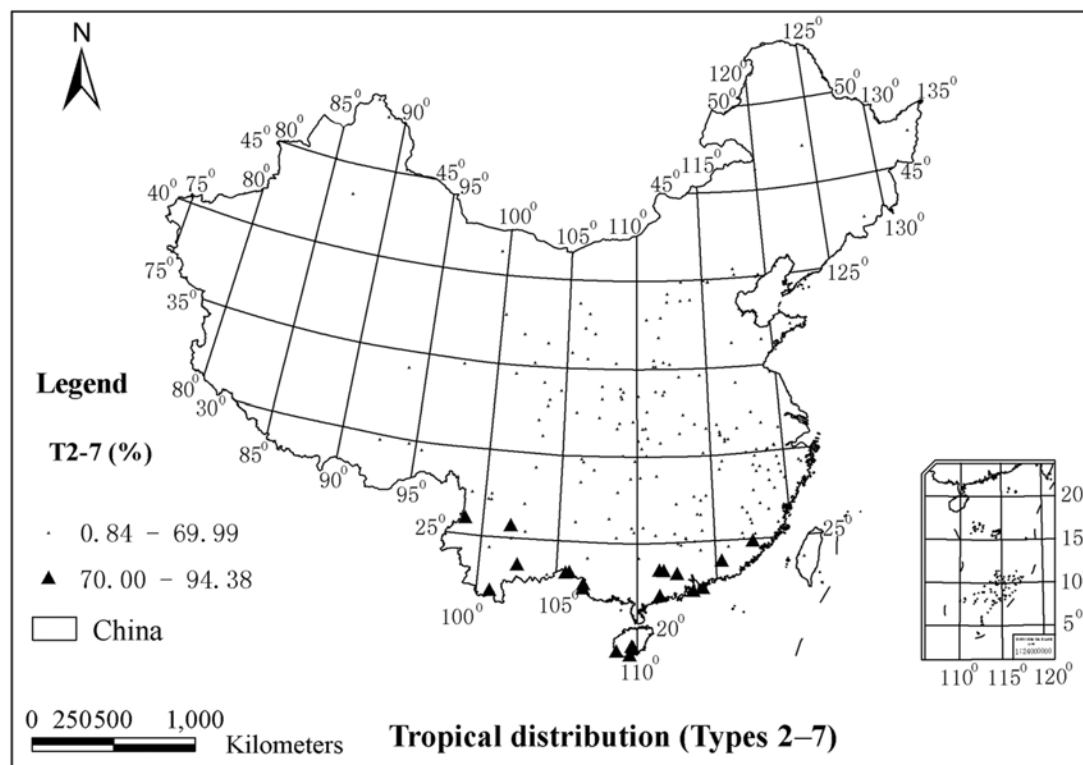


Fig. 25. Tropical distributions combined (Two classes with arbitrary break at proportion of 70% of the total genera).

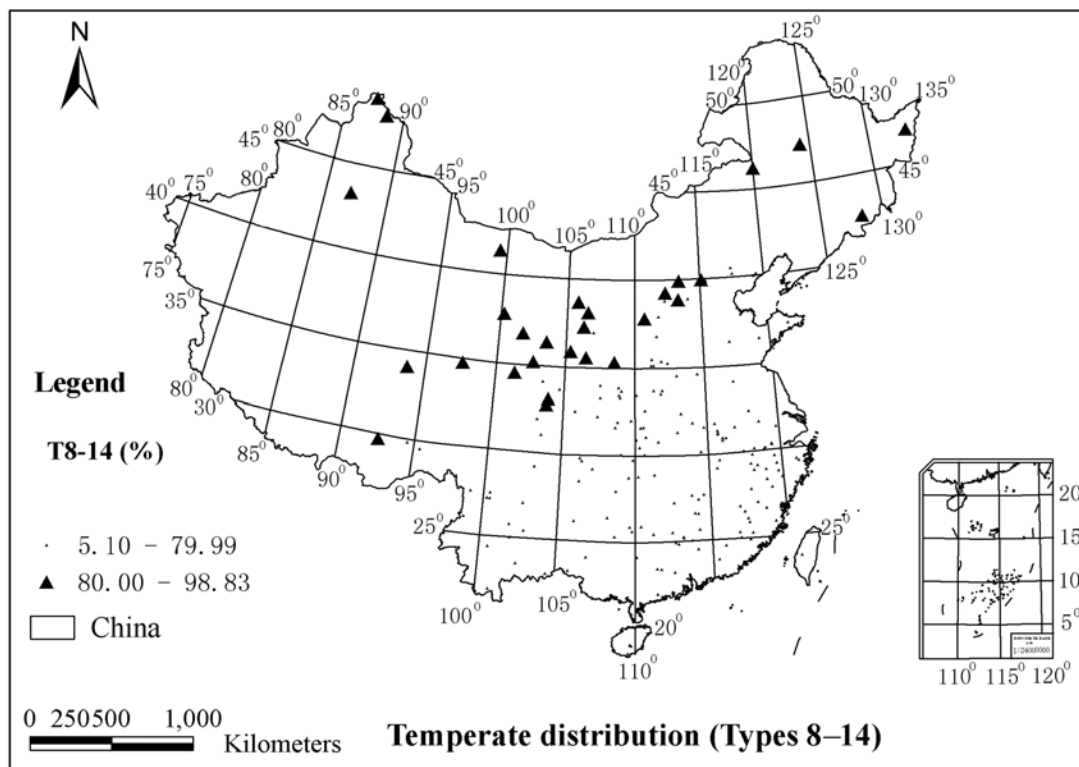


Fig. 26. Temperate distributions combined (Two classes with arbitrary break at proportion of 80% of the total genera).

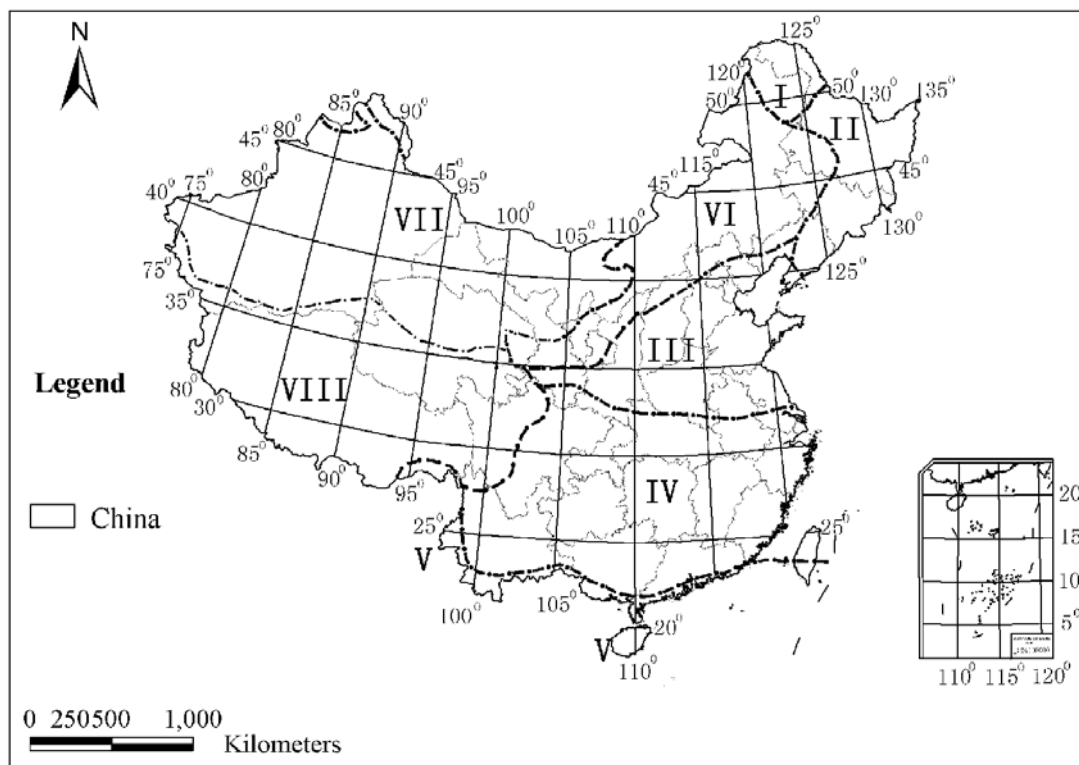


Fig. 27. The regionalization of Chinese vegetation. I: Cold temperate coniferous forest region; II: Temperate coniferous-broad-leaved mixed forest region; III: Warm temperate deciduous broad-leaved forest region; IV: Subtropical evergreen broad-leaved forest region; V: Tropical monsoon forest and rain forest region; VI: Temperate grassland region; VII: Temperate desert region; VIII: Cold alpine region in Tibetan-Qinghai highland. Redraw from Wu, 1980. Vegetation of China, the map of the regionalization of Chinese vegetation.

Many genera of disjunct Tropical Asia and Tropical America distribution are not native but introduced or invasive in China, for example, *Ageratum*, *Opuntia*, *Thevetia*, *Tridax* etc. Their distributions in China more correspond to human activities than natural dispersion.

Acknowledgements This project was funded by the National Natural Science Foundation of China (30570128). The first author thanks Prof. WU Zheng-Yi (C. Y. Wu) and Prof. ZHANG Hong-Da (H. T. Chang), who are his academic advisors. We are very grateful to Dr. Chuck CANNON from Texas Technology University, USA, for his help in English and technical improvements in this article. Ms. LI Hong-Mei helped making frequency maps. We also thank anonymous reviewers for their constructive comments on this article.

References

- Chinese Central Meteorological Office (中国中央气象局). 1984. Meteorological Data of China. Beijing: Meteorology Press.
- Hou X-Y (侯学煜). 1988. Physical Geography of China—Plant Geography (Part II) (Chinese Vegetation Geography). Beijing: Science Press. 112–113.
- Hu H-H. 1926. A preliminary survey of the forest flora of southeastern China. Contributions from the Biological Laboratory of the Science Society of China 2 (5): 1–20.
- Hu H-H. 1929. Further observation on the forest flora of southeastern China. Bulletin of the Fan Memorial Institute of Biology 1: 51–62.
- Hu H-H. 1935. A comparison of the ligneous flora of China and eastern north America. Bulletin of Chinese Botanical Society 1: 79–97.
- Hu H-H. 1936. The characteristics and affinities of Chinese flora. Bulletin of Chinese Botanical Society 2: 67–84.
- Li H-L. 1944. The phytogeographical divisions of China with special reference to the Araliaceae. The Proceedings of the Academy of Natural Sciences of Philadelphia 96: 249–277.
- Liu T-N. 1934. Essai Sur la Geographie Botanique du Nord et de l'Quest de la Chine. Contributions to Institute of Botany the National Academy of Beiping 2 (9): 423–451.
- Qian H, Song J-S, Krestov P, Guo Q, Wu Z, Shen X, Guo X. 2003. Large-scale phytogeographical patterns in East Asia in relation to latitudinal and climatic gradients. Journal of Biogeography 30 (1): 129–141.
- Takhtajan A. 1978. Floristic regions of the World. Leningrad: Soviet Science Press.
- Wu Z-Y (Wu C-Y)(吴征镒). 1965. The tropical floristic affinity of the flora of China. Chinese Science Bulletin (科学通报) (1): 25–33.
- Wu Z-Y (吴征镒), Wang H-S (王荷生). 1983. Physical geography of China—Plant geography (Part I). Beijing: Science Press. 104–125.
- Wu Z-Y (吴征镒), Wu S-G (武素功). 1996. A proposal for a new floristic kingdom (realm)—the Asiatic kingdom and its delineation and characteristics. In: Zhang A, Wu S-G ed. Floristic Characteristics and Diversity of East Asian Plants. Beijing: China Higher Education Press. 3–42.
- Wu Z-Y (吴征镒). 1980. Vegetation of China. Beijing: Science Press. 1375.
- Wu Z-Y (吴征镒). 1989. The regionalization map of the flora of China. In: Atlas of Nature Reserves of China. Beijing: Science Press: 50–51.
- Wu Z-Y (吴征镒). 1991. The areal-types of Chinese genera of seed plants. Acta Botanica Yunnanica (云南植物研究) Suppl. IV.: 1–139.
- Yan X, Mackinon J, Li D-M. 2004. Study on biogeographical divisions of China. Biodiversity and Conservation 13: 1391–1417.
- Zhang H-D (Chang H T) (张宏达). 1962. The characteristics of the flora of Guangdong. Acta Scientiarum Naturalium Universitatis Sunyatseni (中山大学学报) (1): 1–34.
- Zhang H-D (Chang H T) (张宏达). 1980. The origin and development of the Cathaysian flora. Acta Scientiarum Naturalium Universitatis Sunyatseni (中山大学学报) (1): 89–98.
- Zhu H, Roos M C. 2004. The tropical flora of S China and its affinity to Indo-Malesian flora. Telopea 10: 639–648.

中国种子植物属的地理成分分布格局及其 与气候和地理的关系

朱 华 马友鑫 阎丽春 胡华斌

(中国科学院西双版纳热带植物园昆明分部, 云南昆明 650223)

摘要 基于覆盖了全中国各地理区的204个地区植物区系研究资料 and 这些地区的841个气象站资料, 我们对中国种子植物属的地理成分分布格局及其与气候、经纬度分布的关系进行了研究, 并结合这些分布格局探讨了中国植被分带和植物区系分区。结果如下: (1) 除世界分布、栽培和入侵成分外, 大部分中国种子植物属的地理成分的分布与地理相关密切; (2) 热带分布属(泛热带分布、热带亚洲至热带美洲间断分布、旧世界热带分布、热带亚洲至热带大洋洲分布、热带亚洲至热带非洲分布及热带亚洲分布合计)占各地方植物区系的0.84%到94.38%, 其最低值出现在中国西北部的新疆和青海地区, 最高值出现在中国云南南部和海南; (3) 热带分布属在<北纬30°的地区占优势, 除热带亚洲至热带美洲间断分布外, 其它热带成分随纬度增加迅速减少; (4) 温带分布属(北温带分布、东亚和北美间断分布、旧世界温带分布、温带亚洲分布、地中海区、西亚到中亚分布、中亚分布和东亚分布合计)占各地方植物区系的5.1%至98.83%, 其最高值出现在中国西北部的新疆地区, 最低值出现在中国云南南部和海南; (5) 除东亚和北美间断分布、东亚分布和中国特有分布外, 其它温带成分随纬度增加迅速增加; (6) 在温带成分中, 东亚和北美间断分布及东亚分布属主要出现在中国亚热带到暖温带地区, 北温带分布、旧世界温带分布和温带亚洲分布属在中国北部占优势, 而地中海区、西亚到中亚分布和中亚分布属则在中国西北部占优势; (7) 除世界分布、东亚和北美间断分布、东亚分布和中国特有分布外, 所有其他成分都显示了与气候因素(主要是气温和降雨量)密切相关, 其中, 北温带分布属与年均温和年降雨量最为密切相关。中国种子植物属的地理成分的分布格局与现行的中国植被分带和植物区系分区密切匹配, 支持现行的中国植被分带和植物区系分区方案。

关键词 中国种子植物属; 地理成分; 分布格局; 气候和地理相关性

Appendix 1 Location of regional floras used in this paper

Region	Province	Longitude	Latitude	References
Banqiao	Anhui	118.63	31.70	Zhang G-F & Song Y-C, 2001
Dabie Mt.	Anhui	116.08	30.75	Liu B, 1991
Dabie Mt.	Anhui	115.78	31.18	Liu P & Wu G-F, 1994
Dali	Anhui	117.47	30.04	Jiang M-Q et al., 1990
Duozhijian, Dabie	Anhui	116.08	30.88	Xie Z-W & Wu G-F, 1993
Huangshan	Anhui	118.18	30.17	Hu J-Q & Liang S-W, 1996
Huangshan	Anhui	118.18	30.17	Zhang G-F, 2003
Huangzangyu	Anhui	117.08	34.05	Xie Z-W et al., 1995
Mazongling, Dabieshan	Anhui	115.75	31.31	Liu P et al., 1992
Qingliangfeng	Anhui	118.87	30.12	Huang C-L, 1993
Shiweng, Qinling	Anhui	109.10	33.68	Chen S-Q & Ma W-L, 1999
Tiantangzhai	Anhui	115.76	31.11	Shen X-S, 1989
Yaoluoping	Anhui	116.30	30.88	Xie Z-W & Cai Y-L, 1994
Zhutoujian, Shucheng	Anhui	116.96	31.46	Zou L-X & Wu G-F, 1997
Huangfushan	Anhui	118.01	32.35	Wang X et al., 2003
Qiyun	Anhui	118.03	29.81	Zhang H-C, 2003
Hua-an	Fujian	117.50	24.91	Li K.-M, 1996
Longqi mountain	Fujian	117.27	26.55	Li Z-Y, 1994
Mengtongyang, Nanping	Fujian	118.67	26.67	You S-S, 1992
Rongyan Zijin Mountain	Fujian	116.93	25.07	Li X-Q & Lin L-G, 1998
Sanming	Fujian	117.43	26.17	Shen Z-H & Zhang X-S, 2000

Appendix 1 (continued)

Region	Province	Longitude	Latitude	References
Shibachong	Fujian	119.23	25.87	Lin C-C et al., 1994
Tianbaoyan, Yongan	Fujian	117.53	25.94	Li M-B et al., 1999
Wanmulin	Fujian	118.15	27.05	Gao J & Yang B-S, 1995
Wuyi	Fujian	117.78	27.85	Ma K-P et al., 1995
Anxi	Fujian	117.68	25.31	Lin Y-M et al., 2002
Minjiang Yuan	Fujian	116.98	26.88	Liu J-Q et al., 2003
Qilianshan	Gansu	100.29	37.79	Wang G-H et al., 1995
Taohe River	Gansu	102.71	35.17	Zhang Y-J et al., 1997
Xiaolong	Gansu	104.71	33.68	Mao X-W et al., 2003
Kongdong	Gansu	106.52	35.55	Wu X-J et al., 2003
Chebaling	Guangdong	114.11	24.50	Chen X-M et al., 1994
Dadongshan	Guangdong	112.70	24.92	Tang S-Q et al., 1997
Danxiashan	Guangdong	113.75	25.02	Liu W-Q et al., 1999
Dinghu	Guangdong	112.58	23.18	Ma K-P et al., 1995
Heishiding	Guangdong	111.75	23.38	Shi S-H, 1987
Lechang	Guangdong	113.21	25.23	Ye H-G et al., 1992
Nanling	Guangdong	112.88	24.82	Chen X-M et al., 1999
Pingyuan	Guangdong	115.90	24.66	Feng Z-J et al., 1994
Qimuzhang	Guangdong	115.42	23.85	Wang Y-J et al., 1993
Dayao	Guangdong	113.22	25.18	Miao S-Y & Wang H-L, 2003
E'Huangzhang	Guangdong	111.48	21.91	Wang F-G et al., 2003
Zhaoqing	Guangdong	111.47	23.40	Cheng Q-Y et al., 1999
Dayao Mt.	Guangxi	110.18	24.07	Shen Z-H & Zhang X-S, 2000
Huaping	Guangxi	109.89	25.59	Shen Z-H & Zhang X-S, 2000
Jiuwandashan	Guangxi	108.72	25.29	Ma K-P et al., 1995
Karst region	Guangxi	106.71	22.57	Shen Z-H & Zhang X-S, 2000
Longhua	Guangxi	105.58	23.20	Liu N et al., 1994
Miaoer Mt.	Guangxi	110.46	25.88	Shen Z-H & Zhang X-S, 2000
Napo	Guangxi	105.80	23.23	Yan L-C & Qin H-N, 2001
Nonggang	Guangxi	106.70	22.30	Shen Z-H & Zhang X-S, 2000
Bailongjiang Watershed	Gansu	103.50	34.09	Kang Y-X et al., 1999
Lanzhou	Gansu	103.58	36.34	Ju T-Z & Zhang S-L, 1997
Leigong Mt.	Guizhou	108.24	26.39	Shen Z-H & Zhang X-S, 2000
Longgong, Anshun	Guizhou	106.08	26.18	Deng L-L et al., 1993
Wenjinshan	Guizhou	108.79	27.93	Ma K-P et al., 1995
Bawangling	Hainan	109.25	18.96	Lian J-Y & Yu S-X, 2001
Ganshiling	Hainan	109.63	18.39	Xing F-W et al., 1993
Jianfengling	Hainan	108.34	18.61	Huang S-N et al., 2000
Wuzhishan	Hainan	109.73	18.90	Tang T et al., 2002
Diaoluo	Hainan	109.83	18.83	Ding T et al., 2002
Baihuashan	Hebei	115.49	39.87	Zhu H, 1997
Baxianzhuozi	Hebei	117.55	40.21	Ma K-P et al., 1995
Donglinshan	Hebei	115.50	39.90	Ma K-P et al., 1995
Qinhuangdao	Hebei	119.22	40.00	Zeng X-F, 1999
Wulin	Hebei	117.50	40.55	Feng T-J et al., 1999
Laoling	Hebei	119.42	40.13	Xu X-Y et al., 2003
Naolihe	Heilongjiang	133.27	46.93	Wu H-Y, 2001
Baotianman	Henan	111.90	33.50	Shi Z-M et al., 1996; Zhang N-Q, 1999
Funiushan	Henan	112.00	33.68	Ma K-P et al., 1995
Jigongshan	Henan	114.06	31.82	Ye Y-Z et al., 1992
Jingangtai	Henan	115.57	31.73	Shen Z-H & Zhang X-S, 2000
Kaifeng	Henan	114.53	34.60	Zhang G-B & Song S-Y, 1992
Laojieling	Henan	111.40	33.70	Shen Z-H & Zhang X-S, 2000
Sonshan	Henan	113.05	34.52	Ma K-P et al., 1995
Tongbai	Henan	113.28	32.38	Shen Z-H & Zhang X-S, 2000
Zhalong	Heilongjiang	124.20	47.22	Guo C-J et al., 1998.
Hong Kong	Hong Kong	114.18	22.32	Xing F-W et al., 1999

Appendix 1 (continued)

Region	Province	Longitude	Latitude	References
Dahongshan	Hubei	113.00	31.30	Deng M et al., 1996
Dalaoling	Hubei	110.83	31.05	Wu J-Q et al., 1996
Mufu	Hubei	114.55	30.14	Qiu D-R & Chen D-M, 1997
Mulinzi	Hubei	110.38	30.45	Song J-Z & Li B, 1990
Shengnongjia	Hubei	110.45	31.60	Zheng Z, 1993
Shiyan	Hubei	110.78	32.59	Shen Z-H & Zhang X-S, 2000
Taiyangping	Hubei	110.65	31.61	Shen Z-H & Zhang X-S, 2000
Xingdou	Hubei	109.12	30.05	Shen Z-H & Zhang X-S, 2000
Yuquan	Hubei	111.67	30.78	Shen Z-H & Zhang X-S, 2000
Zhuxi	Hubei	109.81	32.00	Shen Z-H & Zhang X-S, 2000
Badagongshan	Hunan	109.93	29.74	Qi C-J et al., 1994
Baiyun, Baojing	Hunan	109.64	28.72	Cao T-R et al., 1996
Dupangling	Hunan	111.26	25.43	Yu X-L & Xue S-G, 1999
Hunan-Guizhou and Guangxi border region	Hunan Guizhou Guangxi	109.72	25.84	Zhao Y-L et al., 1997
Hupinshan	Hunan	110.73	30.05	Ma K-P et al., 1995
Jiaomuxi	Hunan	111.38	28.88	Liu N et al., 1994
Taoyuandong	Hunan	114.00	26.61	Liu K-W & Hou B-Q, 1991
Nanyue	Hunan	112.65	27.25	Zuo J-B et al., 2002
Wulingshan	Hunan-Hubei	110.29	28.78	Chen G-X et al., 2002
Erjina county	Nei Mongol	99.53	41.38	Zhang Y-L, 1997
Daxinanlin	Nei Mongol	120.02	46.15	Ma K-P et al., 1995
Lushan	Jiangxi	115.80	29.61	Song J-Z & Li B, 1991
Pingxiang	Jiangxi	113.83	27.66	Liu R-L et al., 2003
Shanghai	Jiangsu	121.30	31.00	Shen Z-H & Zhang X-S, 2000
Zijin, Nanjing	Jiangsu	118.84	32.07	Shen Z-H & Zhang X-S, 2000
Congyi	Jiangxi	114.28	25.66	Song J-Z & Li B, 1991
Dagangshan	Jiangxi	114.63	27.67	Shen Z-H & Zhang X-S, 2000
Jinggang Mountain	Jiangxi	114.23	26.58	Liu R-L & Tang G-C, 1995
Sangqingshan	Jiangxi	118.07	28.92	Tang Y-F & Wu G-F, 1990
Wugong, Anfu	Jiangxi	114.27	27.42	Gao X-M, 1991
Wuyuan	Jiangxi	117.88	29.30	Rao P-C, 1996
Yixing	Jiangxi	119.81	31.36	Zhang L-X et al., 1998
Yunjushan Mt.	Jiangxi	115.60	29.16	Xie G-W et al., 1991
Changbai Mt.	Jilin	128.33	42.58	Fu P-Y et al., 1995
Macau	Macau	113.56	22.16	Xing F-W et al., 2003
Da Luo Mt.	Ningxia	106.29	37.30	Xu X-M & Dong Y-Z, 1997
Henanshan	Ningxia	105.82	38.73	Song J-Z & Li B, 1991
Source area of Changjiang	Qinghai	93.75	34.04	Wu Y-H, 2000
Source of the Yellow River	Qinghai	97.67	34.75	Wu Y-H, 1995
Xiqing	Qinghai	101.42	34.48	Wu Y-H, 2000
Huangshui	Qinghai	101.83	36.78	Wu Y-H, 2003
An-qiu	Shandong	119.20	36.42	Zang D-K & Liang Y-T, 1999
Kunyu Mountain	Shandong	121.40	37.30	Song B-H & Li F-Z, 1999
Taishan Mountain	Shandong	117.02	36.35	Zang D-K et al., 1994
Laoshan	Shandong	120.42	36.22	Wang S-Q et al., 2001
Kunyu	Shandong	121.43	37.15	Zhang X-Q et al., 2003
Changqing	Shaanxi	107.62	33.26	Zhao H et al., 1999
Loess Plateau	Shaanxi	101-113	34-40	Zhang W-H et al., 2003
Niubeiliang	Shaanxi	108.90	33.86	Li J-X et al., 1999
Qinling	Shaanxi	110.18	33.42	Ying T-S, 1994
Taibaishan, Qinling	Shaanxi	107.61	33.98	Ying T-S et al., 1990
Xunhe, Qinling	Shaanxi	108.93	33.44	Wang C-K et al., 2000
Guandi Mt.	Shanxi	110.80	37.83	Zhang F et al., 1998
Lishan	Shanxi	111.97	35.36	Zhang J-M et al., 2002
Liupanshan	Shanxi	105.38	35.88	Ma K-P et al., 1995

Appendix 1 (continued)

Region	Province	Longitude	Latitude	References
Luya	Shanxi	112.33	38.82	Shangguan T-L et al., 1999
Manghe	Shanxi	112.44	35.24	Zhang Y-B et al., 2003
Shuo Xian	Shanxi	112.37	39.29	Shangguang T-L et al., 1991.
Taiyuan	Shanxi	111.83	37.93	Teng C-D et al., 1991
Taiyue Mt.	Shanxi	111.67	36.79	Li Z-Y et al., 1993
Wutai	Shanxi	113.33	38.88	Ru W-M & Zhang F, 2000
Wutaishan	Shanxi	115.17	39.98	Ma K-P et al., 1995
Zhongtiao Mt.	Shanxi	111.43	35.13	Fu Z-J & Zheng X-T, 1994
Hengshan	Shanxi	113.42	39.96	Shangguan T-L, 2001
<i>Elaeagnus mollis</i> area	Shanxi	111.27	35.48	Zhang F, 2003
Ziwuling	Shanxi	108.58	35.33	Zhang X-B et al., 2004
Mid-Yellow River	Shanxi, Henan	111.23	35.12	Fan J et al., 2003
Chongqing	Sichuan	106.48	29.67	Xu H-Y et al., 1993
Dabashan	Sichuan	107.46	32.21	Zhu W-Z, 1992
Dujiangyan	Sichuan	103.61	31.06	Shen Z-H & Zhang X-S, 2000
Heizhugou, Ebian	Sichuan	103.28	29.22	He M-Y et al., 1996
Jinfushan	Sichuan	106.60	29.00	Ma K-P et al., 1995
Jinyunshan	Sichuan	106.33	29.82	Ma K-P, et al., 1995
Jiuzhai Gou	Sichuan	103.93	33.13	Liu Y-C et al., 1991
Ningnan	Sichuan	102.69	27.07	Wu N & Qiao Y-K, 1994
Simian	Sichuan	106.33	28.50	Shen Z-H & Zhang X-S, 2000
Huanglong	Sichuan	103.85	32.77	Chen J-M et al., 2003
Zigui	Sichuan	110.15	30.91	Li E-H et al., 2003
Xie Bao Shan	Sichuan	108.71	31.60	Liu Y-C et al., 2003
Wanchanggou	Sichuan	105.87	32.49	Qin Z-G et al., 2003
Dabashan	Sichuan	108.86	31.91	Xu D-Y, 2003
Jinfo	Sichuan	107.18	29.20	Yi S-R & Huang Y, 2004
Minjiang	Sichuan	103.26	31.95	Zhang W-H et al., 2003
Taiwan	Taiwan	120.67	23.74	Ying T-S & Xu G-S, 2002
Yalutsangpu	Xizang (Tibet)	95.48	29.50	Sun H & Zhou Z-K, 1996
Shegyla	Xizang (Tibet)	94.58	29.77	Chai Y et al., 2003
Mila	Xizang (Tibet)	92.60	29.72	Luo J et al., 2003
Dulongjiang	Yunnan	98.13	28.25	Li H, 1994
Daxigou, upper Urumqi	Xinjiang	87.03	43.20	Lu X-F et al., 2000
Kanas, Altai	Xinjiang	87.40	48.88	Pan X-L & Zhang H-D, 1996
Altai	Xinjiang	88.50	48.00	Chen W-L & Yang C-Y, 2000
Dian-Qian-Gui border	Yunnan	106.92	24.08	Fang R-Z et al., 1996
	Guizhou			
	Guangxi			
Gulinqing	Yunnan	104.39	23.00	Shen Z-H & Zhang X-S, 2000
Hengduan Mountain	Yunnan	99.20	27.50	Li X-W & Li J, 1993
Jinshajian	Yunnan	100.50	27.50	Jin Z-Z et al., 1994
Jinshajiang	Yunnan	100.50	27.17	Jin Z-Z, 1998
Jinshajiang	Yunnan	100.50	24.83	Jin Z-Z, 1999
Lujiangba .	Yunnan	98.90	26.00	Cao Y-H, 1993
Shishan	Yunnan	102.86	25.46	Guo Q-F, 1988
Wuliangshan	Yunnan	100.65	24.38	Peng H, 1997
Xishuangbanna	Yunnan	100.90	21.88	Zhu H et al., 2001
Yuanjiang	Yunnan	102.50	23.50	Shen Z-H, Zhang X-S, 2000
Yuanmou	Yunnan	101.89	25.78	Ou X-K, 1988
Yulongshan	Yunnan	100.32	27.18	Ma K-P et al., 1995
Beilun, Ningbo	Zhejiang	121.87	29.83	Shi M-Z et al., 1995
Jiande	Zhejiang	119.52	29.68	Ma K-P et al., 1995
Taizhou Islands	Zhejiang	121.85	28.50	Shi D-F et al., 1996
Bei, Jinhua	Zhejiang	119.63	29.22	Guo S-L & Liu P, 1993
Fengyangshan	Zhejiang	119.18	27.87	Ding B-Y et al., 2000

Appendix 1 (continued)

Region	Province	Longitude	Latitude	References
Islands	Zhejiang	121.80	28.97	Cheng Z-H et al., 1995
Jiulong	Zhejiang	118.87	28.35	Shen Z-H & Zhang X-S, 2000
Kaihua	Zhejiang	118.31	29.20	Chen L-R & Liu P, 1996
Longtang	Zhejiang	118.93	30.17	Zheng C-Z, 1996
Longwangshan	Zhejiang	119.38	30.38	Zhou Y & Feng Z-J, 1993
Quxian	Zhejiang	118.89	28.93	Hu S-Q, 1995
Tianmu	Zhejiang	119.42	30.33	Shen Z-H & Zhang X-S, 2000
Tiantai	Zhejiang	121.10	29.25	Jin Z-X, 1994
Tiantong	Zhejiang	121.78	29.80	Shen Z-H & Zhang X-S, 2000
Wuyi	Zhejiang	119.71	28.78	Liu P et al., 1997
Yucang	Zhejiang	120.72	27.55	Chen X-X et al., 2003
Xinchang	Zhejiang	120.96	29.39	Jin M-L, 2004
Baiyun, Lishui	Zhejiang	119.92	28.42	Mei X-M, 2004

Literature Cited in Appendix 1

- Cao T-R (曹铁如), Yu X-L (喻勋林), Zhou J-R (周建仁). 1996. A study of woody plant flora of Baiyun Mountain in Baojing County, Hunan Province. *Journal of Central South Forestry University* (中南林学院学报) 16 (2): 16–22.
- Cao Y-H (曹永恒). 1993. A research on the flora of Nujiang dry-hot valley in Lujiangba, Yunnan. *Acta Botanica Yunnanica* (云南植物研究) 15: 339–345.
- Chai Y (柴勇), Peng J-S (彭建松), Zhang G-X (张国学). 2003. Floral analysis of seed plants in Shengyala Mountains, Tibet. *Yunnan Forestry Science and Technology* (云南林业科技) 3: 36–47.
- Chen G-X (陈功锡), Liao W-B (廖文波), Ao C-Q (敖成齐), Liu W-Q (刘蔚秋), Zhang H-D (张宏达). 2002. Studies on the character and features of seed plants flora of Wulingshan Region. *Bulletin of Botanical Research* (植物研究) 22: 98–120.
- Chen J-M (陈建民), He P (荷平), Zou X-H (邹新慧), Xiao Y-A (肖宜安), Ma H-J (马洪菊). 2003. A floristic study of the seed plants on Huanglong Nature Reserve in Sichuan Province. *Journal of Wuhan Botanical Research* (武汉植物学研究) 21: 54–60.
- Chen L-R (陈立人), Liu P (刘鹏). 1996. Study on the geographical composition of forest flora in Kaihua mountainous area, Zhejiang Province. *Mountain Research* (山地研究) 14: 171–176.
- Chen S-Q (车生泉), Ma W-L (马炜梁). 1999. Study on the flora of seed plants in Shiweng, Qinling Mountain range of Anhui Province. *Journal of East China Normal University (Natural Science Edition)* (华东师范大学学报, 自然科学版) 3: 81–88.
- Chen W-L (陈文俐), Yang C-Y (杨昌友). 2000. A floristic study on the seed plants in Mts. Altai of China. *Acta Botanica Yunnanica* (云南植物研究) 22: 371–378.
- Chen X-M (陈锡沐), Li Z-K (李镇魁), Feng Z-J (冯志坚), Li P-T (李秉滔). 1999. Floristic analysis on the seed plants of Nanling National Nature Reserve. *Journal of South China Agriculture University* (华南农业大学学报) 20 (1): 97–102.
- Chen X-M (陈锡沐), Zhang C-L (张常路), Li B-T (李秉滔). 1994. A study on the spermatophyta in the national Chebaling Nature Reserve of Guangdong. *Guihaia* (广西植物) 14: 321–333.
- Chen X-X (陈贤兴), Chen X-Y (陈向阳), Wang L-W (汪龙文). 2003. A preliminary study on the flora of seed plants in Yucang Mountain, Zhejiang Province. *Journal of Gansu Sciences* (甘肃科学学报) 15 (3): 64–67.
- Chen Z-H (陈征海), Tang Z-L (唐正良), Chiu B-L (裘宝林). 1995. A study on the flora of the islands of Zhejiang Province. *Acta Botanica Yunnanica* (云南植物研究) 17: 405–412.
- Cheng Q-Y (岑庆雅), Xie W-C (谢伟成), Ji S-Y (暨淑仪). 1999. The flora of Zhaoqing limestone area in Guangdong Province. *Guihaia* (广西植物) 19: 124–130.
- Deng L-L (邓莉兰), Fan G-S (樊国盛), Yang Z-W (杨再旺), Tao S-Z (陶仕珍). 1993. A floristic analysis of vascular plants of Longgong Town, Anshun City. *Journal of Southwest Forestry College* (西南林学院学报) 13: 139–144.
- Deng M (邓铭), Wang W-X (王万贤), Fu Y-S (傅运生), Yang Y (杨毅). 1996. On the flora of Dahong Mountain, Hubei Province. *Journal of Wuhan Botanical Research* (武汉植物学研究) 14: 122–130.
- Ding B-Y (丁炳扬), Chen G-R (陈根荣), Chen Q-B (程秋波). 2000. A floristic statistics and analysis of seed plants of Fengyangshan Nature Reserve in Zhejiang Province. *Acta Botanica Yunnanica* (云南植物研究) 22: 27–37.
- Ding T (丁坦), Liao W-B (廖文波), Jin J-H (金建华). 2002. Floristic analysis on the seed plants on the Mt. Diaoluo in Hainan Island. *Guihaia* (广西植物) 22: 311–319.
- Fan J (樊杰), Shangguan T-L (上官铁梁), Song B-W (宋伯为). 2003. A study on the floristic geography of seed plant in the flood plain of Mid-Yellow River. *Journal of Wuhan Botanical Research* (武汉植物学研究) 21: 332–338.

- Fang R-Z (方瑞征), Bai P-Y (白佩瑜), Huang G-B (黄广宾). 1996. A floristic study on the seed plants from tropics and subtropics of Dian Qian and Gui. *Acta Botanica Yunnanica* (云南植物研究) Suppl. VII: 111–150.
- Feng T-J (冯天杰), Wang D-Y (王德艺), Li Y-D (李东义), Li Y-J (李俊英), Feng X-Q (冯学全), Cai W-B (蔡万波). 1999. Research on the tracheophyta flora in Nature Reserve of Wulin Mountain. *Bulletin of Botanical Research* (植物研究) 19: 259–267.
- Feng Z-J (冯志坚), Lin H (林欢), Xiao M-Y (肖绵韵). 1994. Study on the flora of Pingyuan in Guangdong. *Journal of South China Agriculture University* (华南农业大学学报) 15 (2): 44–47.
- Fu P-Y (傅沛云), Li J-Y (李冀云), Cao W (曹伟), Yu X-H (于兴华), Zhu C-X (朱彩霞). 1995. Studies on the flora of seed plants from Changbai Mountain. *Bulletin of Botanical Research* (植物研究) 15: 491–500.
- Fu Z-J (傅志军), Zheng X-T (郑雪婷). 1994. The characteristics of flora in the Zhongtiao Mountain, Shanxi Province. *Acta Botanica Boreali-Occidentalia Sinica* (西北植物学报) 14: 148–152.
- Gao J, Yang B-S. 1995. The flora of Wanmulin in north Fujian Province. *Journal of Wuhan Botanical Research* (武汉植物学研究) 13: 301–309.
- Gao X-M (高贤明). 1991. A study on the woody flora of Wugong Mountains in Anfu County, Jiangxi Province. *Acta Agriculturae Universitatis Jiangxiensis* (江西农业大学学报) 13 (2): 140–147.
- Guo C-J (郭春景), Ni H-W (倪宏伟), Zhou Z-Q (周志强). 1998. A study on the flora of seed plants in Zhalong national nature reserve. *Territory, Natural Resource Study* (国土与自然资源研究) (2): 57–60.
- Guo Q-F (郭勤峰). 1988. A preliminary study on the floristic plant geography of Shishan mountain Wuding, C. Yunnan. *Acta Botanica Yunnanica* (云南植物研究) 10: 183–200.
- Guo S-L (郭水良), Liu P (刘鹏). 1993. Studies on the flora geography in Mount Bei of Jinhua, Zhejiang Province China. *Journal of Wuhan Botanical Research* (武汉植物学研究) 11: 307–314.
- He M-Y (何明友), Zhang J-Z (张家藻), Liu S-L (刘绍龙). 1996. A floristic analysis of Heizhugou region of Ebian County. *Journal of Sichuan University (Natural Science Edition)* (四川大学学报, 自然科学版) 33 (5): 609–614.
- Hu J-Q (胡嘉祺), Liang S-W (梁师文). 1996. *Plants of Huangshan Mountain*. Shanghai: Fudan University Press.
- Hu S-Q (胡绍庆). 1995. Plant flora in Quxian County of Zhejiang Province. *Journal of Zhejiang Forestry College* (浙江林学院学报) 12 (1): 46–51.
- Huang C-L (黄成林). 1993. A study on the plant flora of Qingliangfeng Nature Conservation, Anhui Province. *Journal of Wuhan Botanical Research* (武汉植物学研究) 11: 155–162.
- Huang S-N (黄世能), Zhang H-D (张宏达), Wang B-S (王伯荪). 2000. Composition and geographical elements of the spermatophytic flora from Jianfengling area of Hainan Province. *Guihaia* (广西植物) 20: 97–106.
- Jiang M-Q (蒋木青), Chen R-J (陈仁均), Qian S-X (钱士心). 1990. The analysis of the flora in Mt. Dali, Anhui and the rare and nearly exterminating protected plants. *Journal of Wuhan Botanical Research* (武汉植物学研究) 5: 157–164.
- Jin M-L (金明龙). 2004. Analysis of the floras of seed-plants of Xinchang, Zhejiang Province. *Journal of Zhejiang University (Natural Science Edition)* (浙江大学学报, 理学版) 31 (1): 98–102.
- Jin Z-X (金则新). 1994. An analysis of the flora in Mt. Tiantai of Zhejiang. *Guihaia* (广西植物) 14: 211–215.
- Jin Z-Z (金振洲), Ou X-K (欧晓昆), Ou P-D (区普定). 1994. A preliminary study on the floristic characteristics of seed plants in the dry-hot river valley of Jinshajiang. *Acta Botanica Yunnanica* (云南植物研究) 16: 1–16.
- Jin Z-Z (金振洲). 1998. Study on the floristic elements of seed plants in the dry-warm valleys of Yunnan and Sichuan. *Guihaia* (广西植物) 18: 313–321.
- Jin Z-Z (金振洲). 1999. The floristic study on seed plants in the dry-hot valleys in Yunnan and Sichuan. *Guihaia* (广西植物) 19: 1–14.
- Ju T-Z (巨天珍), Zhang S-L (张淑兰). 1997. A preliminary study on the floristic plant of Lanzhou region. *Forestry Science and Technology of Gansu* (甘肃林业科技) 2: 7–13.
- Kang Y-X (康永祥), Chen Y-P (陈亚萍), Li J-X (李景侠). 1999. The characteristics of the woody plants flora in Bailongjiang Watershed. *Acta Botanica Boreali-Occidentalia Sinica* (西北植物学报) 19: 337–343.
- Li E-H (厉恩华), Wong Y (王勇), Wu J-Q (吴金清). 2003. A study on the flora of seed plants from Zigui County of the Three-Gorge Reservoir Area. *Journal of Wuhan Botanical Research* (武汉植物学研究) 20: 371–379.
- Li H (李恒). 1994. Delineation and feature of Dulongjiang region flora. *Acta Botanica Yunnanica* (云南植物研究) Suppl. XI: 1–100.
- Li J-X (李景侠), Cai J (蔡靖), Zhang W-H (张文辉). 1999. Study on diversity of seed plants from Niubeiliang Nature Reserve. *Acta Botanica Boreali-Occidentalia Sinica* (西北植物学报) 19: 37–43.
- Li K-M (李矿明). 1996. A study on the woody flora of Hua-an, Fujian Provinces. *Journal of Fujian College of Forestry* (福建林学院学报) 16: 265–269.
- Li M-B (黎茂彪), Luo M-Y (罗明永), Cai Q-M (蔡庆民). 1999. Study on seed plant flora in Tianbaoyan Nature Reserve of Fujian Yong'an. *Yunnan Forestry Science and Technology* (云南林业科技) 4: 49–52.
- Li X-Q (李晓青), Lin L-G (林来官). 1998. Characteristics and elements of Rongyan Zijin Mountain flora. *Journal of Fujian Teachers University (Nature Science)* (福建师范大学学报, 自然科学版) 14 (4): 60–66.

- Li X-W (李锡文), Li J (李捷). 1993. A preliminary floristic study on the seed plants from the region of Hengduan Mountain. *Acta Botanica Yunnanica* (云南植物研究) 15: 217–231.
- Li Z-Y (李振宇). 1994. Plants of Longqi Mountain. Beijing: Chinese Science, Technology Press. 1–620.
- Li Z-Y (李卓玉), Zhang F (张峰), Shangguan T-L (上官铁梁), Yu X-Y (余湘云). 1993. A preliminary study on the flora of seed plants on the region of Taiyue Mountain. *Journal of Shanxi University (Natural Science Edition)* (山西大学学报, 自然科学版) 16 (1): 101–106.
- Lian J-Y (练琚藩), Yu S-X (余世孝). 2001. Floristic characters of the formation *Dacrydium pierrei-Syzigium araiocladum* in tropical montane rain forest in Bawangling Nature Reserve, Hainan Island. *Journal of Tropical and Subtropical Botany* (热带亚热带植物学报) 9 (2): 101–107.
- Lin C-C (林承超), Lin G-Y (林国宇), Lin S-H (林绍华). 1994. Study on the wild plant resources in the Shibachong Stream. *Journal of Fujian Teachers University (Natural Science Edition)* (福建师范大学学报, 自然科学版) 10 (3): 97–103.
- Lin Y-M (林益明), Guo Q-R (郭启荣), Lin P (林鹏). 2002. Floristic study of spermatophyte at Yunzhongshan Nature Reserve of Anxi County, Fujian Province. *Journal of Xiamen University (Natural Science)* (厦门大学学报, 自然科学版) 41 (5): 565–569.
- Liu B (刘宾). 1991. A study on the flora of Tuojian Mountain area of the Dabie Mountains, Anhui Province. *Journal of Wuhan Botanical Research* (武汉植物学研究) 9: 239–246.
- Liu J-Q (刘剑秋), Chen B-H (陈炳华), Fang Y-L (方玉霖). 2003. Studies on the floristic components and characteristics of the Minjiang Yuan Nature Reserve, Fujian Province. *Journal of Fujian Normal University (Natural Science Edition)* (福建师范大学学报, 自然科学版) 19 (1): 76–90.
- Liu K-W (刘克旺), Hou B-Q (侯碧清). 1991. A study on forest of Taoyuandong Nature Conservation, Hunan. *Journal of Wuhan Botanical Research* (武汉植物学研究) 9: 53–61.
- Liu N (刘念), Ye H-G (叶华谷), Zhang G-C (张桂才). 1994a. Floristic analysis of the Longhua Natural Reserve. *Acta Botanica Austrosinica* (中国科学院华南植物研究所集刊) 9: 1–16.
- Liu N (刘念), Ye H-G (叶华谷), Zhang G-C (张桂才). 1994b. The essential characters of the Hunan Jiaomuxi flora and the relationships between it and those of neighboring regions. *Journal of Wuhan Botanical Research* (武汉植物学研究) 12: 25–36.
- Liu P (刘鹏), Chen L-R (陈立人), Zhang C-D (张纯大). 1997. Study on the geographical composition of the flora of forest vegetation of Wuyi in Zhejiang. *Bulletin of Botanical Research* (植物研究) 17: 146–152.
- Liu P (刘鹏), Guo S-L (郭水良), Huang X-B (黄学斌). 1992. A study on the flora of seed plants in Mazongling Nature Reserve, Dabie Mountains. *Journal of Anhui University (Natural Science Edition)* (安徽大学学报, 自然科学版) 3: 62–67.
- Liu P (刘鹏), Wu G-F (吴国芳). 1994. Study on floral characteristics and forest vegetation of the Dabie Mountains. *Journal of East China Normal University (Natural Science Edition)* (华东师范大学学报, 自然科学版) 1: 76–81.
- Liu R-L (刘仁林), Tang G-C (唐赣成). 1995. Study on flora of spermatophyte in Jinggang Mountain. *Journal of Wuhan Botanical Research* (武汉植物学研究) 12: 25–36.
- Liu R-L (刘仁林), Xiao S-Y (肖双艳), Zhou D-Z (周德中). 2003. Study on flora of spermatophytes in Pingxiang City (Jiangxi). *Jiangxi Forestry Science and Technology* (江西林业科技) 3: 5–13.
- Liu W-Q (刘蔚秋), Li Z-H (李植华), Liu L-F (刘兰芳). 1999. A preliminary study on the flora of the tourist landform of Danxia Shan, Guangdong, China. *Guihaia* (广西植物) 19: 15–21.
- Liu Y-C (刘玉成), Fang R-J (方任吉), Zhou B-T (周保桐). 1991. An analysis of the carpophytes floral composition in the areas of Jiu Zhai Gou Nature Sanctuary. *Journal of Southwest China Normal University (Natural Science Edition)* (西南师范大学学报, 自然科学版) 16: 471–478.
- Liu Y-C (刘玉成), Wang J-X (王建修), Zhao F-P (赵富平). 2003. Analysis on the flora of Xie Bao Shan Nature Reserve (Sichuan). *Journal of Chongqing Forestry Science and Technology* (重庆林业科技) 4: 18–26.
- Lu X-F (卢学峰), Chen G-C (陈桂琛), Peng M (彭敏), Liu G-X (刘光秀), Shen Y-P (沈永平). 2000. Aspects on floristic analysis of the seed plants from Daxigou region of upper Ürümqi River. *Bulletin of Botanical Research* (植物研究) 20: 131–142.
- Luo J (罗建), Bianba D-J (边巴多吉), Zheng W-L (郑维列). 2003. A study on spermatophytic flora of Mila Mountains in Tibet. *Journal of Nanjing Forestry University (Natural Science Edition)* (南京林业大学学报, 自然科学版) 27 (6): 18–22.
- Ma K-P (马克平), Gao X-M (高贤明), Yu S-L (于顺利). 1995. On the characteristics of the flora of Dongling Mountain area and its relationship with a number of other flora mountainous floras in China. *Bulletin of Botanical Research* (植物研究) 15: 501–515.
- Mao X-W (毛学文), Zhang H-L (张海林), Kong H (孔红). 2003. A study on composition and characteristics of floristic in Xiaolong Mountains. *Bulletin of Botanical Research* (植物研究) 23: 485–491.
- Mei X-M (梅笑漫). 2004. A study on the flora of seed plants in Baiyun Mountain of Lishui (Zhejiang). *Bulletin of Botanical Research* (植物研究) 24: 28–34.

- Miao S-Y (缪绅裕), Wang H-L (王厚麟). 2003. The floristic characteristics of vascular plants at Dayao Mountain, Guangdong Province. *Bulletin of Botanical Research (植物研究)* 23: 345–352.
- Ou X-K (欧晓昆). 1988. The study of the flora in Yuanmou dry-hot river valley. *Acta Botanica Yunnanica (云南植物研究)* 10: 11–18.
- Pan X-L (潘晓玲), Zhang H-D (张宏达). 1996. Diagnosis on the characters of vegetation and the flora in Kanas Altai. *Ecologic Science (生态科学)* 15 (2): 32–37.
- Peng H (彭华). 1997. The endemism in the flora of seed plants in Mt. Wuliangshan. *Acta Botanica Yunnanica (云南植物研究)* 19: 1–14.
- Qi C-J (祁承经), Yu X-L (喻勋林), Cao T-R (曹铁如). 1994. Flora of Hunan Badagongshan Mountains and its phytogeographical significance. *Acta Botanica Yunnanica (云南植物研究)* 16: 321–332.
- Qin Z-G (覃志刚), Wang P (王鹏), Chen L-W (陈林武). 2003. Studies on the flora of seed plants in Wanchanggou Watershed of Sichuan Province. *Journal of Sichuan Forestry Science and Technology (四川林业科技)* 24 (1): 12–18.
- Qiu D-R (邱东茹), Chen D-M (陈德懋). 1997. The floristic studies on spermatophyte of Mufu range southeastern Hubei Province. *Guihaia (广西植物)* 17: 224–230.
- Rao P-C (饶鹏程). 1996. A study on the Lingeous flora of Wuyuan County, Jiangxi Province. *Journal of Nanjing Forestry University (南京林业大学学报)* 20 (2): 84–87.
- Ru W-M (茹文明), Zhang F (张峰). 2000. Analysis on the flora of seed plants of Wutai Mountains, Shanxi. *Bulletin of Botanical Research (植物研究)* 20: 36–47.
- Shangguan T-L (上官铁梁), Zhang F (张峰), Liu Y-S (刘玉山). 1991. Flora of spermatophytes and its significance in ecological economics in Shuo County, Shanxi Province. *Journal of Wuhan Botanical Research (武汉植物学研究)* 9: 355–362.
- Shangguan T-L (上官铁梁), Zhang F (张峰), Qiu F-C (邱富财). 1999. Studies on flora diversity of the seed plants in Luya Mountain Nature Reserve, Shanxi. *Journal of Wuhan Botanical Research (武汉植物学研究)* 17: 323–331.
- Shangguan T-L (上官铁梁). 2001. Studies on flora diversity of the seed plants in Hengshan Mountain Nature Reserve, Shanxi. *Acta Botanica Boreali-Occidentalia Sinica (西北植物学报)* 21: 958–965.
- Shen X-S (沈显生). 1989. The study on the vegetation of the Tiantangzhai Mountains of the Dabie Mountains, Anhui Province. *Journal of Wuhan Botanical Research (武汉植物学研究)* 7: 131–139.
- Shen Z-H (沈泽昊), Zhang X-S (张新时). 2000. A quantitative analysis on the floristic elements of the Chinese subtropical region and their spatial patterns. *Acta Phytotaxonomica Sinica (植物分类学报)* 38: 366–380.
- Shi D-F (施德法), Guo L (郭亮), Lu H-F (吕洪飞). 1996. Flora of Taizhou Islands. *Journal of Zhejiang Forestry College (浙江林学院学报)* 13 (1): 48–52.
- Shi M-Z (史美中), Ding B-Y (丁炳扬), Wang W-D (王卫东). 1995. A study of flora on hills and lower mountains in Beilun, Ningbo. *Journal of Hangzhou University (Natural Science Edition) (杭州大学学报, 自然科学版)* 22 (2): 192–198.
- Shi S-H (施苏华). 1987. Studies on the flora of Heishiding Natural Reserves of Guangdong. *Ecologic Science (生态科学)* 1987: 44–66.
- Shi Z-M (史作民), Liu S-R (刘世荣), Wang Z-Y (王正用). 1996. The characteristics of flora of seed plants in Bao Tianman. *Acta Botanica Boreali-Occidentalia Sinica (西北植物学报)* 16: 329–335.
- Song B-H (宋葆华), Li F-Z (李法曾). 1999. Studies on flora of Kunyu Mountain in Shandong Province. *Journal of Wuhan Botanical Research (武汉植物学研究)* 17: 220–226.
- Song J-Z (宋建中), Li B (李博). 1990. Preliminary analysis on spermatophyte flora of Mulinzi nature sanctuary in W. Hubei. *Journal of Central China Normal University (Natural Science Edition) (华中师范大学学报, 自然科学版)* 24 (1): 61–69.
- Sun H (孙航), Zhou Z-K (周浙昆). 1996. The characters and origin of the flora from the big bend gorge of Yalutsangpu (Brahmabutra) River, eastern Himalayas. *Acta Botanica Yunnanica (云南植物研究)* 18: 185–204.
- Tang S-Q (唐绍清), Zhang H-D (张宏达), Tang Z-X (唐志信), Chen Z-M (陈志明), Mo B-Y (莫柄有). 1997. A study on the seed plant flora of Dadongshan in northern Guangdong. *Guihaia (广西植物)* 17: 127–132.
- Tang T (唐恬), Liao W-B (廖文波), Wang B-S (王伯荪). 2002. Studies on the flora of Wuzhishan Hainan Island. *Guihaia (广西植物)* 22: 297–304.
- Tang Y-F (汤艺峰), Wu G-F (吴国芳). 1990. A study on the flora of Sangqingshan in Jiangxi Province. *Journal of East China Normal University (Natural Science Edition) (华东师范大学学报, 自然科学版)* 1: 104–110.
- Teng C-D (滕崇德), Shangguan T-L (上官铁梁), Zhang F (张峰). 1991. A preliminary study on the floristics of Taiyuan region. *Journal of Wuhan Botanical Research (武汉植物学研究)* 9: 347–353.
- Wang C-K (王长科), Lu X-G (吕宪国), Lei M-D (雷明德). 2000. A preliminary study on the flora in the middle and upper reaches of Xunhe River basin. *Acta Botanica Boreali-Occidentalia Sinica (西北植物学报)* 20: 647–652.
- Wang F-G (王发国), Ye H-G (叶华谷), Zhao N-X (赵南先). 2003. Studies on the spermatophytic flora of E'Huangzhang Nature Reserve in Yangchun of Guangdong Province. *Guihaia (广西植物)* 23: 495–504.
- Wang G-H (王国宏), Chen K-J (车克钧), Wang J-Y (王金叶). 1995. A floristic study on the vascular plants from the North

- Qilian Mountain. *Journal of Gansu Agricultural University* (甘肃农业大学学报) 30: 249–255.
- Wang S-Q (王士泉), Jiao Z-F (贾泽峰), Li F-Z (李法曾). 2001. Studies on flora of Laoshan Mountain in Shandong Province. *Journal of Wuhan Botanical Research* (武汉植物学研究) 19: 467–474.
- Wang X-P (王晓鹏), Gao L (高林), Gao X-Q (高夕全), Xu R-S (徐如松), Wu C-T (吴昌庭), Zhou Z-Y (周宗运). 2003. Preliminary study on spermatophyta flora of Huangfushan Nature Reserve in Anhui Province. *Bulletin of Botanical Research* (植物研究) 23: 507–512.
- Wang Y-J (王勇进), Li B-T (李秉滔), Xu X-H (徐祥浩). 1993. Study on the flora of Qimuzhang in Guangdong. *Journal of South China Agriculture University* (华南农业大学学报) 14 (3): 102–109.
- Wu H-Y (吴海一). 2001. The flora feature of Naolihe Nature Reserve in Heilongjiang Province. *Territory and Natural Researches Study* (国土与自然资源研究) 4: 76–78.
- Wu J-Q (吴金清), Zheng Z (郑重), Jin Y-X (金义兴). 1996. Studies on the flora of seed plants in Dalaoling. *Journal of Wuhan Botanical Research* (武汉植物学研究) 14: 309–317.
- Wu N (吴宁), Qiao Y-K (乔永康). 1994. Flora of dry-hot valley in Ningnan County, Sichuan Province. *Mountain Research* (山地研究) 12 (1): 21–26.
- Wu X-J (吴晓菊), Wang H-Y (王宏宇), Cao Y (曹昀), Chen X-L (陈学林). 2003. Analysis of the diversity of spermatophytic in Kongdong Mountain of Gansu Province. *Journal of Northwest Normal University (Natural Science)* (西北师范大学学报, 自然科学版) 39 (2): 66–70.
- Wu Y-H (吴玉虎). 2000a. The floristic characteristics in the region of Xiqing Mountains. *Acta Botanica Yunnanica* (云南植物研究) 22: 237–247.
- Wu Y-H (吴玉虎). 1995. The floristic characteristics in the source area of the Yellow River in China. *Acta Botanica Boreali-Occidentalia Sinica* (西北植物学报) 15: 82–89.
- Wu Y-H (吴玉虎). 2000b. The floristic characteristics in the source area of Changjiang (Yangtze) River. *Acta Botanica Boreali-Occidentalia Sinica* (西北植物学报) 20: 1086–1101.
- Wu Y-H (吴玉虎). 2003. A study of flora of Huangshui river valley in Qinghai, China. *Acta Botanica Boreali-Occidentalia Sinica* (西北植物学报) 23: 205–217.
- Xie G-W (谢国文), Ding B-Z (丁宝章), Wang S-Y (王遂义). 1991. A study on the floristics of Mt. Yunjushan in north Jiangxi. *Acta Botanica Yunnanica* (云南植物研究) 13: 391–401.
- Xie Z-W (谢中稳), Cai Y-L (蔡永立), Zhou L-L (周良骊), Zhang F-L (张福林). 1995. The flora and forest vegetation of Huangzangyu Nature Reserve, Anhui Province. *Journal of Wuhan Botanical Research* (武汉植物学研究) 13: 310–316.
- Xie Z-W (谢中稳), Wu G-F (吴国芳). 1993. A study on the flora of the Duozhijian mountainous Regions of the Dabie Mountains in Anhui Province. *Journal of East China Normal University (Natural Science Edition)* (华东师范大学学报, 自然科学版) 1: 102–110.
- Xing F-W (邢福武), Corlett R-T, Zhou J-Q (周锦超). 1999. Study on the flora of Hong Kong. *Journal of Tropical and Subtropical Botany* (热带亚热带植物学报) 7: 295–307.
- Xing F-W (邢福武), Li Z-X (李泽贤), Wu D-L (吴德邻). 1993. A preliminary study on the flora of Ganshiling, south Hainan. *Bulletin of Botanical Research* (植物研究) 13: 227–242.
- Xing F-W (邢福武), Qin X-S (秦新生), Yan H-Y (严岳鸿). 2003. The flora of Macau. *Bulletin of Botanical Research* (植物研究) 23: 472–477.
- Xu D-Y (许冬焱). 2003. An analysis of seed plants floral composition in Dabashan Nature Reserve (Sichuan). *Journal of Southwest China Normal University (Natural Science)* (西南师范大学学报, 自然科学版) 28: 963–968.
- Xu H-Y (许鸿鹑), Du D-L (杜道林), Song X (宋霞). 1993. The floristic analysis of plants in the calcareous region of Chongqing. *Journal of Southwest China Normal University (Natural Science)* (西南师范大学学报 (自然科学版) 18: 351–357.
- Xu X-M (徐秀梅), Dong Y-Z (董玉芝). 1997. The features of seed plants flora in the Da Luo Mountain Nature Reserve in the desert land of Ningxia. *Arid Zone Research* (干旱区研究) 14 (2): 19–24.
- Xu X-Y (徐兴友), Meng X-D (孟宪东), Zhao W-J (赵文江). 2003. A study on the flora of seed plants in Laoling Nature Reserve (Hebei). *Hebei Journal of Forestry and Orchard Research* (河北林果研究) 18: 325–330.
- Yan L-C (阎丽春), Qin H-N (覃海宁). 2001. The endemism in the flora of seed plants in Napo County. *Journal of Wuhan Botanical Research* (武汉植物学研究) 19: 199–208.
- Ye H-G (叶华谷), Zhang G-C (张桂才), Zou B (邹滨). 1992. A preliminary study on the flora of Lechang County, Guangdong. *Guihaia* (广西植物) 12: 372–380.
- Ye Y-Z (叶永忠), Wang S-Y (王遂义), Li P-X (李陪学). 1992. A study on the spermatophyta flora in the Jigongshan Natural Sanctuary in South Henan. *Journal of Wuhan Botanical Research* (武汉植物学研究) 10: 25–34.
- Yi S-R (易思荣), Huang Y (黄娅). 2004. Preliminary floristic study on seed plants from Jinpo Mountain. *Acta Botanica Boreali-Occidentalia Sinica* (西北植物学报) 24: 89–93.
- Ying T-S (应俊生), Li Y-F (李云峰), Guo Q-F (郭勤峰). 1990. Observations on the flora and vegetation of Taibai Shan, Qinling Mountain range, southern Shaanxi, China. *Acta Phytotaxonomica Sinica* (植物分类学报) 28: 261–293.

- Ying T-S (应俊生), Xu G-S (徐国土). 2002. An analysis of the flora of seed plants of Taiwan, China: its nature, characteristics, and relations with the flora of the mainland. *Acta Phytotaxonomica Sinica* (植物分类学报) 40: 1–51.
- Ying T-S (应俊生). 1994. An analysis of the flora of Qinling Mountain range: its nature, characteristics, and origins. *Acta Phytotaxonomica Sinica* (植物分类学报) 32: 389–410.
- You S-S (游水生). 1992. The analysis of seed plant flora on Mengtongyang Nature Reserve in Fujian Nanping. *Journal of Fujian College of Forestry* (福建林学院学报) 12 (1): 92–97.
- Yu X-L (喻勋林), Xue S-G (薛生国). 1999. Study of the flora Hunan Dupangling Nature Reserve. *Journal of Central South Forestry University* (中南林学院学报) 19 (1): 29–34.
- Zang D-K (臧得奎), Liang Y-T (梁玉堂). 1999. Studies on the flora and vegetation in An Qiu. *Shandong Forestry Science and Technology* (山东林业科技) 3: 40–44.
- Zang D-K (臧得奎), Liu Y-F (刘玉峰), Qi A-S (齐爱收), Du M-Y (杜明芸). 1994. Studies on the seed flora of Taishan Mountain in Shandong Province. *Journal of Wuhan Botanical Research* (武汉植物学研究) 12: 233–239.
- Zeng X-F (曾宪锋). 1999. A primary study on the flora of wild seed plants from Qinhuangdao. *Bulletin of Botanical Research* (植物研究) 19: 385–391.
- Zhang F (张峰), Shangguan T-L (上官铁梁), Zheng F-Y (郑凤英). 1998. On the flora of seed plants in Guandi Mountains, Shanxi. *Bulletin of Botanical Research* (植物研究) 18: 20–27.
- Zhang F (张峰). 2003. Analysis on the flora of seed plants in *Elaeagnus mollis* area, Shanxi Province. *Bulletin of Botanical Research* (植物研究) 23: 478–484.
- Zhang G-B (张桂宾), Song S-Y (宋松岩). 1992. An analysis on spermatophyta flora in Kaifeng. *Journal of Henan University (Natural Science)* 河南大学学报, 自然科学版) 14: 321–333.
- Zhang G-F (张光富), Song Y-C (宋永昌). 2001. Studies on the vegetation of Banqiao Nature Reserve in Anhui Province. *Guihaia* (广西植物) 21: 14–20.
- Zhang G-F (张光富). 2003. Analysis of the floristic elements of seed plants in Huangshan Mountain. *Journal of Wuhan Botanical Research* (武汉植物学研究) 21: 390–394.
- Zhang H-C (张慧冲). 2003. A preliminary analysis on the flora of seed plant of Qiyun Mountains, Anhui Province. *Journal of West Anhui University* (皖西学院学报) 19 (2): 52–57.
- Zhang J-M (张建民), Zhang F (张峰), Fan L-S (樊龙锁). 2002. On the flora of seed plants in Lishan Mountains, Shanxi Province. *Bulletin of Botanical Research* (植物研究) 22: 444–452.
- Zhang L-X (张立新), Li S-F (李升峰), Han H-Y (韩辉友). 1998. Characters of seed plants flora and vegetations from Yixing Forest Nature Reserve in Jiangxi Province. *Journal of Plant Resources and Environment* (植物资源与环境) 7 (4): 1–7.
- Zhang N-Q (张乃群). 1999. Preliminary studies on the flora of the Baotianman Natural Reserve. *Bulletin of Botanic Research* (植物研究) 19: 10–16.
- Zhang W-H (张文辉), Li D-W (李登武), Liu G-B (刘国彬), Xu X-H (徐学华). 2002. The characteristics of the seed plant flora in Loess Plateau. *Bulletin of Botanical Research* (植物研究) 22: 373–379.
- Zhang W-H (张文辉), Lu T (卢涛), Zhou J-Y (周建云), Kang Y-X (康永祥), Ma K-M (马克明), Liu G-H (刘国华). 2003. A floristic study on seed plants in upper reaches of Minjiang River. *Acta Botanica Boreali-Occidentalia Sinica* (西北植物学报) 23: 888–894.
- Zhang X-B (张希彪), Guo X-Q (郭小强), Zhou T-L (周天林), Shangguan Z-P (上官周平). 2004. Floristic analysis of seed plants in Ziwuling forest region, Shanxi. *Acta Botanica Boreali-Occidentalia Sinica* (西北植物学报) 24: 267–274.
- Zhang X-Q (张宪强), Zhang Z-G (张治国), Zhang S-P (张淑萍), Wang R-Q (王仁卿). 2003. Preliminary studies on the flora of Kunyu Mountain in Shandong Province. *Bulletin of Botanical Research* (植物研究) 23: 492–499.
- Zhang Y-B (张殷波), Zhang F (张峰), Zhao Y-S (赵益善), Fan M-X (范敏霞). 2003. Analysis on the flora of seed plants in Manghe Nature Reserve, Shanxi. *Bulletin of Botanical Research* (植物研究) 23: 500–506.
- Zhang Y-J (张耀甲), Pu X (蒲训), Sun J-Z (孙纪周), Zhang G-L (张国梁), Feng H-Y (冯虎元). 1997. A preliminary study on the spermatophytic flora from Taohe River in Gansu. *Acta Botanica Yunnanica* (云南植物研究) 19: 15–22.
- Zhang Y-L (张懿锂). 1997. The geographical study on the plant flora in Erjina County of Inner Mongolia. *Arid Zone Research* (干旱区研究) 14 (3): 23–32.
- Zhao H (赵桦), Yang P-J (杨陪君), Wang D (王东). 1999. A floristic analysis of seed plants in Changqing National Reserve. *Acta Botanica Boreali-Occidentalia Sinica* (西北植物学报) 19: 502–510.
- Zhao Y-L (赵运林), Zhang H-D (张宏达), Zuo J-P (左家哺), Peng D-W (彭代文). 1997. Quantitative study on the relationship between the flora of Hunan, Guizhou, Guangxi Border region and the neighboring floras. *Journal of Tropical and Subtropical Botany* (热带亚热带植物学报) 5: 16–22.
- Zheng C-Z (郑朝宗). 1996. A study on the flora of seed plants in Longtangshan Nature Conservation, Zhejiang Province. *Journal of Hangzhou University (Natural Science)* (杭州大学学报, 自然科学版) 23: 373–381.
- Zheng Z (郑重). 1993. A preliminary study on the flora of vascular plants in Shengnongjia, China. *Journal of Wuhan Botanical Research* (武汉植物学研究) 11: 138–148.

- Zhou Y (周毅), Feng Z-J (冯志坚). 1993. A study on the flora of Longwangshan Mountain in Zhejiang Province. *Journal of East China Normal University (Natural Science Edition)* (华东师范大学学报, 自然科学版) 1: 88–94.
- Zhu H (朱华), Li Y-H (李延辉), Wang H (王洪), Li B-G (李保贵). 2001. Characteristics and affinity of the flora of Xishuangbanna, SW China. *Guihaia* (广西植物) 21: 127–136.
- Zhu H (朱华). 1997. Notes on the origin of temperate deciduous broad-leaved forest of East Asia. *Bulletin of Botanical Research* (植物研究) 17: 388–396.
- Zhu W-Z (朱万泽). 1992. A study on the woody plant flora in the Daba mountains. *Journal of Southwest Forestry College* (西南林学院学报) 12 (1): 1–9.
- Zou L-X (邹联新), Wu G-F (吴国芳). 1997. Study on the flora of Zhutoujian Mountainous Region of Shucheng County, Anhui Province. *Journal of East China Normal University (Natural Science Edition)* (华东师范大学学报, 自然科学版) 3: 78–84.
- Zuo J-B (左家哺), Peng D-W (彭代文), Tian W-Z (田伟政), Li M-H (李明红), Peng Z-B (彭珍宝), Kuang J-J (旷建军). 2002. Study on the seed plant flora in Nanyue, Hunan Province. *Acta Botanica Boreali-Occidentalia Sinica* (西北植物学报) 22: 368–379.